

Wiltshire Highways

Maintenance Programme

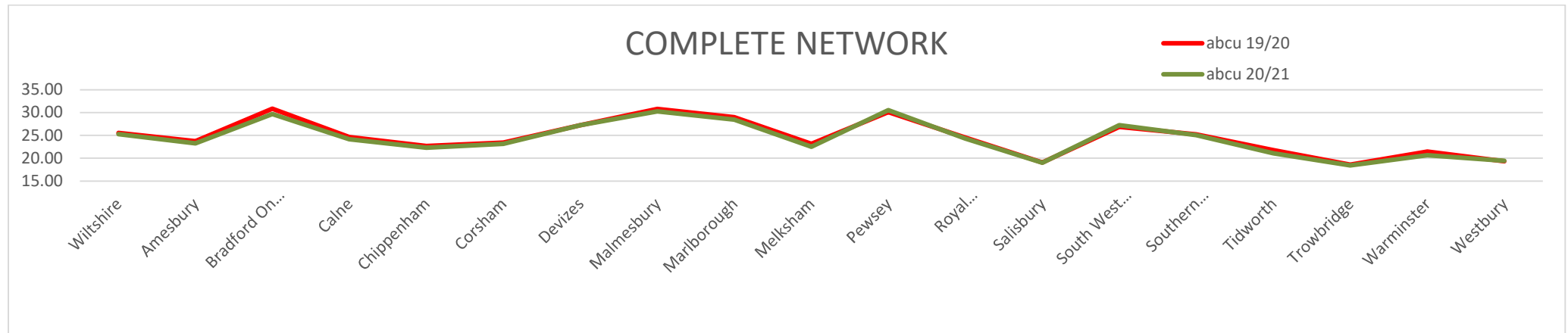
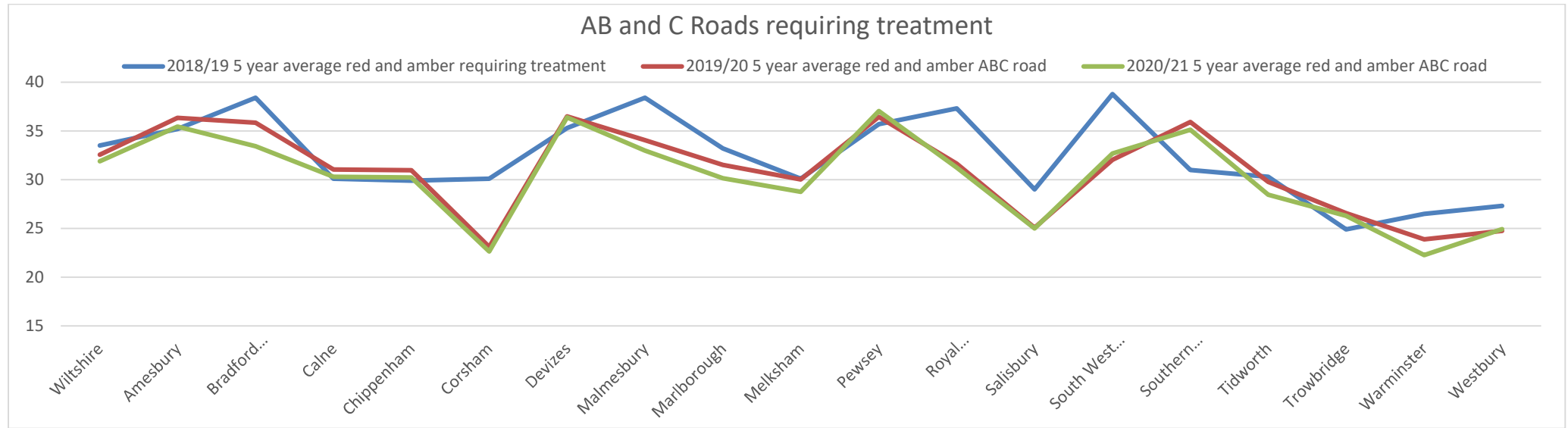
2022/23 – 2026/27

**ROYAL WOOTTON BASSETT &
CRICKLADE**

Rev 1

CURRENT CONDITION BY AREA BOARD

TOTAL % OF THE ADOPTED NETWORK REQUIRING MAINTENANCE



A 5 year average is used to monitor the condition of the network due to the surveying regime of undertaking a 50% network length

The graphs show that even with a deteriorating network the targeted maintenance schemes are generally improving the overall condition of the roads within Wiltshire, a rolling 5 year programme and funding process is designed to allocate resources to those areas with a higher percentage of poor roads based on their network length.

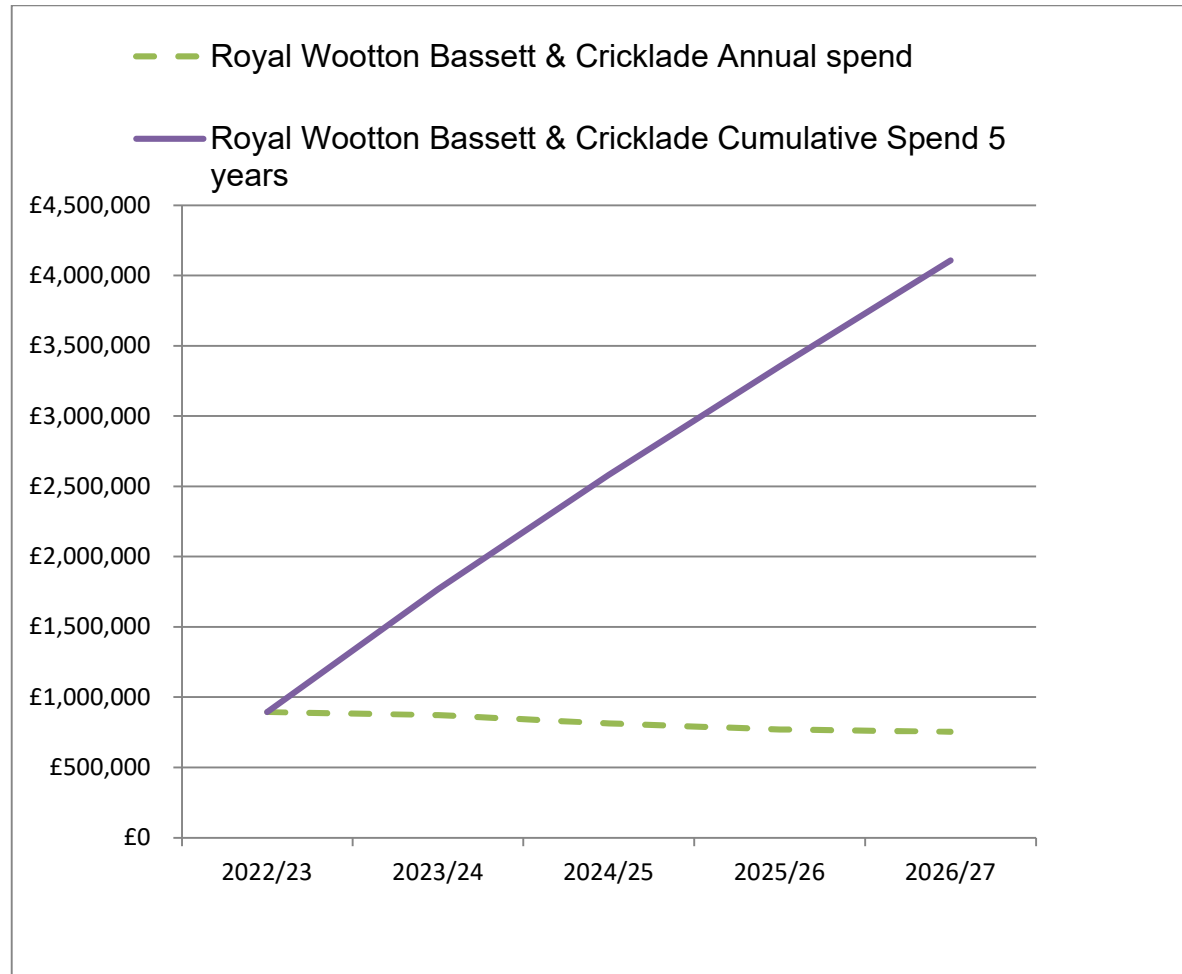
The target is for all area boards to be at the same low level of around 20% of the network requiring some form of maintenance

Spend profile

	Royal Wootton Bassett & Cricklade Annual spend	Royal Wootton Bassett & Cricklade Cumulative Spend 5 years
2022/23	£894,775	£894,775
2023/24	£872,909	£1,767,684
2024/25	£814,997	£2,582,681
2025/26	£770,000	£3,352,681
2026/27	£755,000	£4,107,681
total	£4,107,681	

£3,376,918 average 5 year Wiltshire area board budget

CONDITION 5-year average red and amber requiring treatment	Wiltshire	Royal Wootton Bassett & Cricklade
AB and C roads 2018/19	33.5	37.3
AB and C roads 2019/20	32.57	31.64
AB and C roads 2020/21	31.90	31.23
2019/20 Unclassified	18.50	17.40
2020/21 Unclassified	18.60	17.35



Some schemes have been postponed due to covid issues, i.e. if they are on the route to a vaccination centre or to a key industrial area, these works have been moved to 2022/2023, potential budget issues may mean they are delayed for longer **The condition table is to be updated THE AREA BOARD CHANGES ARE IN PROGRESS**

The following pages detail the schemes that have been considered in the 5year plan,

ROYAL WOOTTON BASSETT & CRICKLADE AREA BOARD

DELAYED WORKS DUE TO COVID or BUDGET ISSUES

Road number	lifecycle number	General description	Description from	Description to	Treatment	Length	Year
UC	RWBA_20_0005	HUNTS MILL LANE, ROYAL WOOTTON BASSETT (CARRIAGEWAY REPAIRS)			CARRIAGEWAY REPAIRS	126	2021/22
C106	RWBA_21_0009	QUEENS STREET	SUNDAYS HILL FARM	STOPPERS HILL	RECYCLING	2050	2021/22
C122	RWBA_20_0008	NEW ROAD, ROYAL WOOTTON BASSETT (NORTHERN SECTION)	A3102	WESTBURY PARK	SURFACING	170	2022/23
B4042	RWBA_22_0001	B4042 COPED HALL TO B4696	EXTENTS		SURFACE DRESSING		2022/23
UC	RWBA_22_0002	TEMPLARS FIRS, ROYAL WOOTTON BASSETT	EXTENTS		MICROASPHALT	241	2022/23
UC	RWBA_22_0003	SORRELL CLOSE, ROYAL WOOTTON BASSETT	EXTENTS		MICROASPHALT	120	2022/23
UC	RWBA_22_0004	HORSELL CLOSE, ROYAL WOOTTON BASSETT	EXTENTS		MICROASPHALT	38	2022/23
B4040	RWBA_22_0010	CALCUTT STREET	B4040 HIGH STREET TO	20 MPH LIMIT CRICKLADE	SURFACING	490	2022/23
C70	RWBA_22_0011	CHELWORTH ROAD CRICKLADE	COMMON HILL	B4553	SURFACE DRESSING	1900	2022/23
B4005	RWBA_22_0012	B4005 HAY LANE	NEW SURFACE JOINT JCT 16 IMPROVEMENTS	COUNTY BOUNDARY	SURFACE DRESSING	780	2022/23
C67	RWBA_22_0013	PAVENHILL	BRAYDON HILL CROSSROADS	30MPH PURTON	CARRIAGEWAY REPAIRS	2050	2022/23
C124/120	RWBA_23_0001	C CLASS HIGH STREET (PART) CRICKLADE	B4040 CRICKLADE NORTHWARDS	20MPH LIMIT CRICKLADE	SURFACING	540	2022/23
UC	RWBA_22_0008	CHESTNUT SPRINGS, LYDIARD MILLICENT	EXTENTS		MICROASPHALT	1214	2023/24
UC	RWBA_22_0009	BURYFIELDS, LYDIARD MILLICENT	EXTENTS		MICROASPHALT	63	2023/24
C16	RWBA_23_0003	STONE LANE, LYDIARD	EXTENTS		SURFACE DRESSING	1655	2023/24

C76	RWBA_23_0004	C76 CHESSLEY HILL, TOCKENHAM WICK	EXTENTS		SURFACE DRESSING	2335	2023/24
C120	RWBA_23_0005	C120 TROW LANE, TOCKENHAM	EXTENTS		SURFACE DRESSING	2484	2023/24
UC	RWBA_23_0006	BOWDS LANE	EXTENTS		SURFACE DRESSING	1849	2023/24
UC	RWBA_23_0007	BENTHAM LANE, PURTON STOKE	EXTENTS		SURFACE DRESSING	1464	2023/24
C414	RWBA_23_0008	C414 RESTROP ROAD, PURTON	BATTLEWELL	LYDIARD GREEN	SURFACE DRESSING	1328	2023/24
C374	RWBA_23_0009	C374 BINCKNOLL LANE	STONEOVER LANE	INTERFACE	SURFACING	636	2023/24
C122	RWBA_23_0010	C122 WHITEHILL LANE	HIGH STREET	HOOKERS GATE FARM	SURFACE DRESSING	2590	2023/24
UC	RWBA_23_0011	CHURCH LANE - CRICKLADE	B4040 HIGH STREET	END	SURFACING	55	2023/24

UC	RWBA_20_0005	KNIGHTS FARM ROAD, ROYAL WOOTTON BASSETT (CARRIAGEWAY REPAIRS)			CARRIAGEWAY REPAIRS	126	2021/22
UC	RWBA_24_0001	UNCLASSIFIED ROAD TO THE GABLES / FOLLY FARM AT BALLARDS ASH	WHOLE EXTENT		SURFACING	340	2024/25
UC	RWBA_24_0002	UNCLASSIFIED ROAD TO THEBALLARDS ASH FARM AT BALLARDS ASH	WHOLE EXTENT		CARRIAGEWAY REPAIRS	140	2024/25
C110	RWBA_24_0003	BREACH LANE (ROYAL WOOTTON BASSETT)	HUNT'S HILL FARM		REQUIRES REVIEW	tbc	2024/25
A3102	RWBA_24_0006	A3102 SWINDON ROAD INC BINCKNOLL ROUNDABOUT	BINCKNOLL RBT	M4 JUNC. 16 INTERCHANGE	GROUTED ASPHALT	1760	2024/25
UC	RWBA_24_0007	BAGBURY LANE (PART)	SPARSWELL FARM	C28 LYDIARD GREEN	CARRIAGEWAY REPAIRS	790	2024/25
UC	RWBA_24_0008	PRESTON EAST FARM AND WEST FARM LANES	C131	END AND TO C131	CARRIAGEWAY REPAIRS	tbc	2024/25

C415	RWBA_25_0002	STATION ROAD	NORE MARSH ROAD	NEW ROAD	SURFACING	300	2025/26
UC	RWBA_25_0003	ROEBUCK CLOSE, HIGH MEAD BENNETT HILL	GARRAWAYS	END	MICROASPHALT	170	2025/26
UC	RWBA_25_0004	UC PARALLEL C46 COPED ESTATE WOOTTON BASSETT	BLAIN PLACE	END	SURFACING	220	2025/26

A3102	RWBA_25_0006	A3102 SWINDON ROAD PH 2	BINCKNOLL RBT	COPED HALL RBT	SURFACING	1300	2025/26
UC	RWBA_25_0007	SODOM LANE	C ROAD AT SODOM	LOWER WAITE FARM	SURFACE DRESSING	950	2025/26
A3102	RWBA_25_0008	A3102 N OF LYNEHAM	THE GREEN	BOWDS LANE	CARRIAGEWAY REPAIRS	800	2025/26
UC	RWBA_25_0009	WEST MILL LANE CRICKLADE	HALLSFIELD	END	SURFACING	250	2025/26

UC	RWBA_25_0001	PARSONS WAY, ROYAL WOOTTON BASSETT	WASHBOURNE RD	END	MICROASPHALT	650	2026/27
UC	RWBA_25_0005	KEATS CLOSE WORDSWORTH ETC	STONEOVER LANE	ENDS	MICROASPHALT	450	2026/27
C120	RWBA_26_0001	C120 - C121 TO UC EAST OF LAMBOURNE GROUND	C120/C121 C/L ISLAND	C120 UC EAST OF LAMBOURNE GROUD	SURFACE DRESSING	580	2026/27
C120	RWBA_26_0002	C10 CLYFFE PYPARD TO BUSHTON	CLYFFE PYPARD	BUSHTON	SURFACE DRESSING	1000	2026/27
C128	RWBA_26_0003	FLAXLANDS LANE	B4696	C128 HOOK	SURFACE DRESSING	2220	2026/27
C76	RWBA_26_0004	PARK FARM LANE	WOOD LANE	QUEENS STREET	CARRIAGEWAY REPAIRS	1460	2026/27
C67	RWBA_26_0005	BRAYDON MANOR LANE TO OAK FARM	OAK FARM	BRAYDON MANOR	CARRIAGEWAY REPAIRS	1760	2026/27
UC	RWBA_26_0006	BATH ROAD CRICKLADE	WEST MILL LANE	B4040	MICROASPHALT	510	2026/27
UC	RWBA_26_0007	UNCLASS CHELWORTH ROAD AND THE FORTY	URBAN LIMIT CHELWORTH GREEN	B ROAD	SURFACE DRESSING	1400	2026/27
UC	RWBA_26_0008	WAITE MEAD CLOSE PURTON	WITTS LANE	END	SURFACING	165	2026/27
UC	RWBA_26_0009	DOGRIDGE ESTATE PURTON	PAVENHILL	ADOPTED EXTENTS	CARRIAGEWAY REPAIRS	315	2026/27

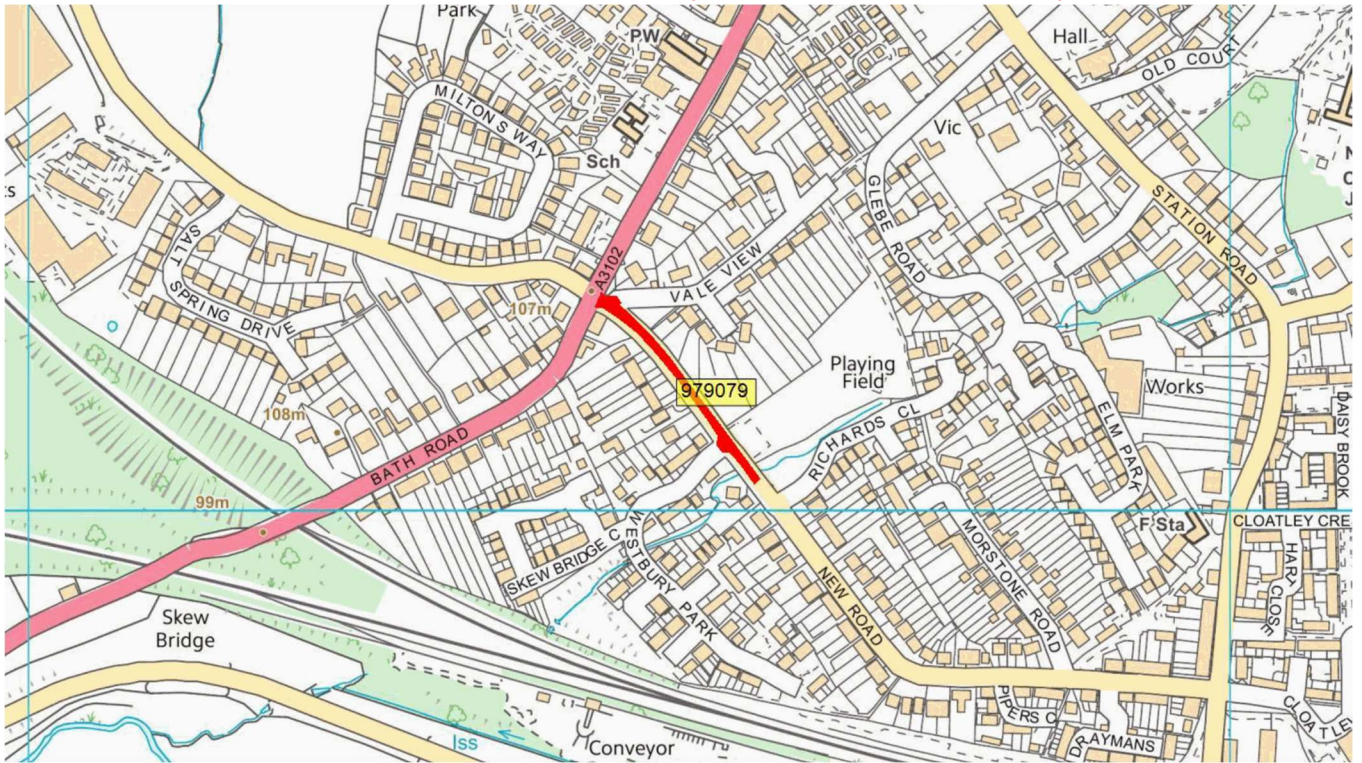
5 year plan

Is continued on the following pages

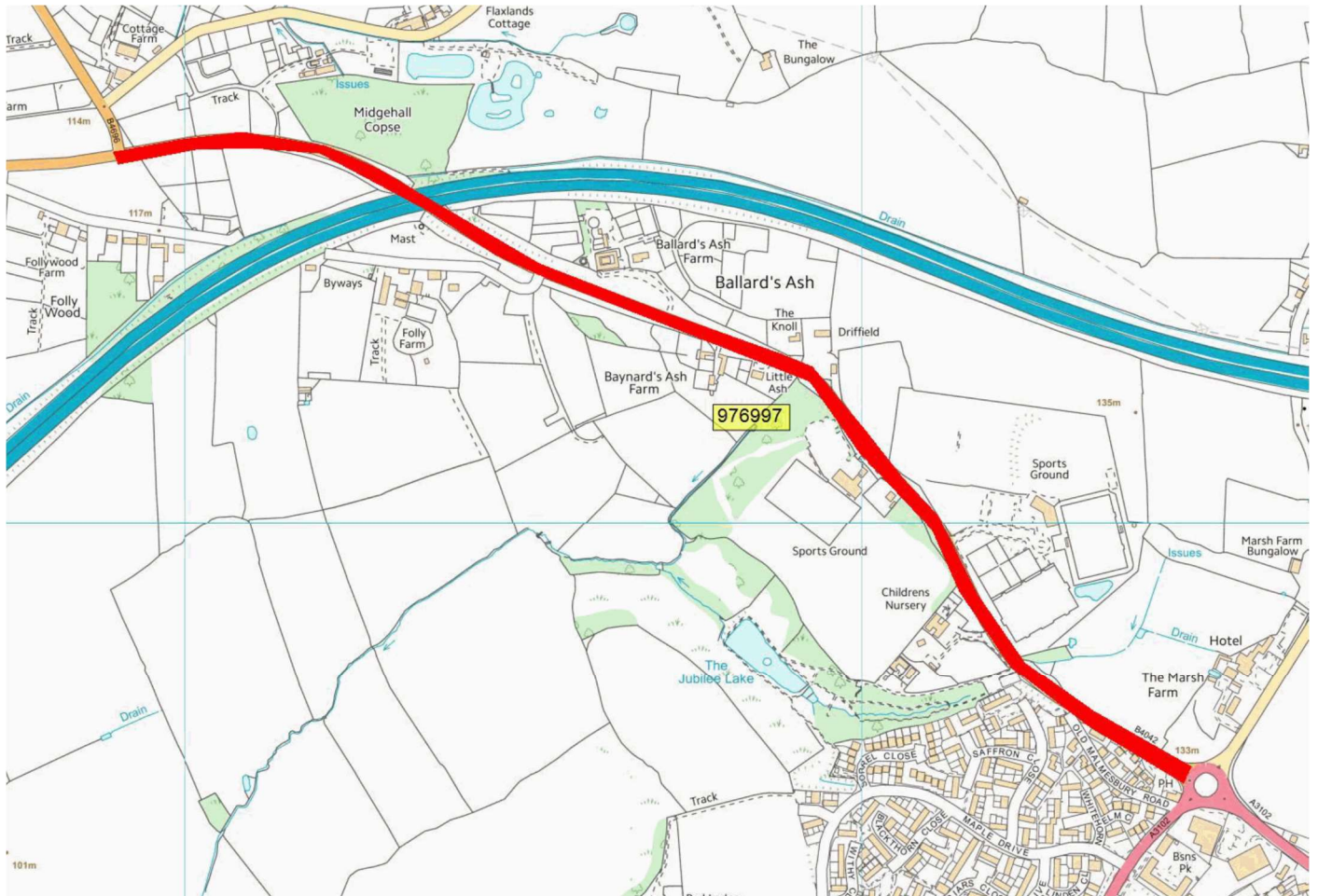
Note where roads are being surface dressed they will be pre patched in the previous year

5 year plan 2022/23

NEW ROAD, ROYAL WOOTTON BASSETT (NORTHERN SECTION) SURFACING

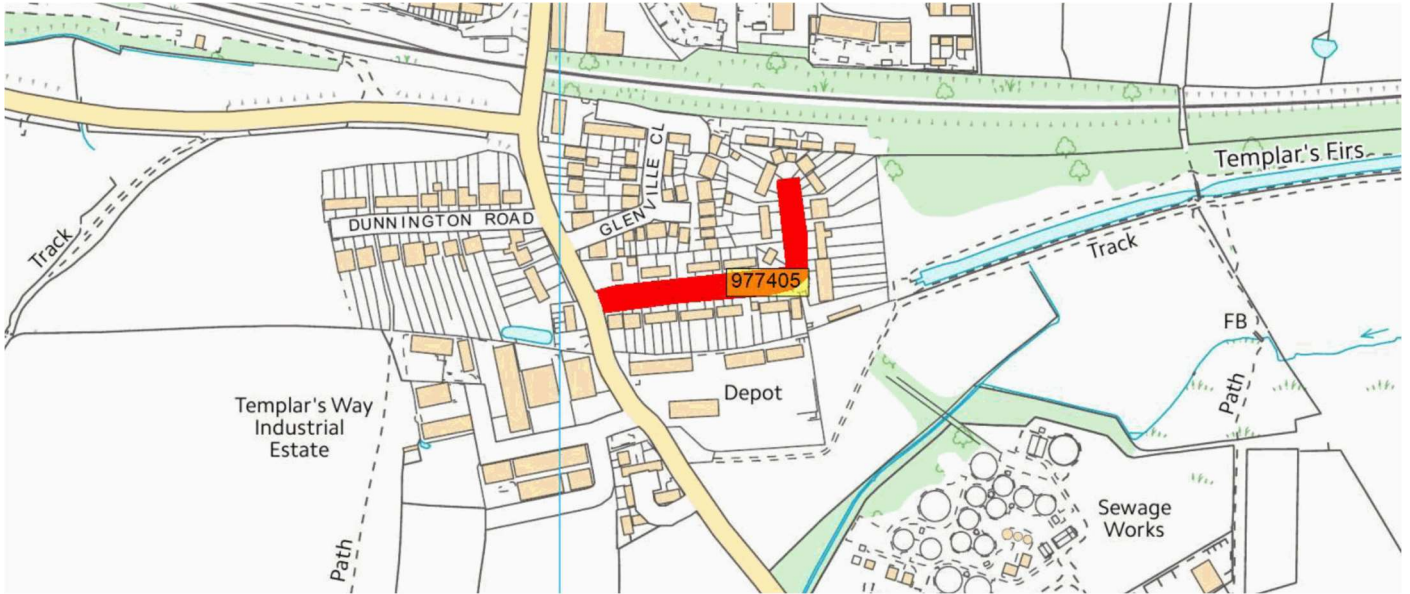


B4042 COPED HALL TO B4696 SURFACE DRESSING



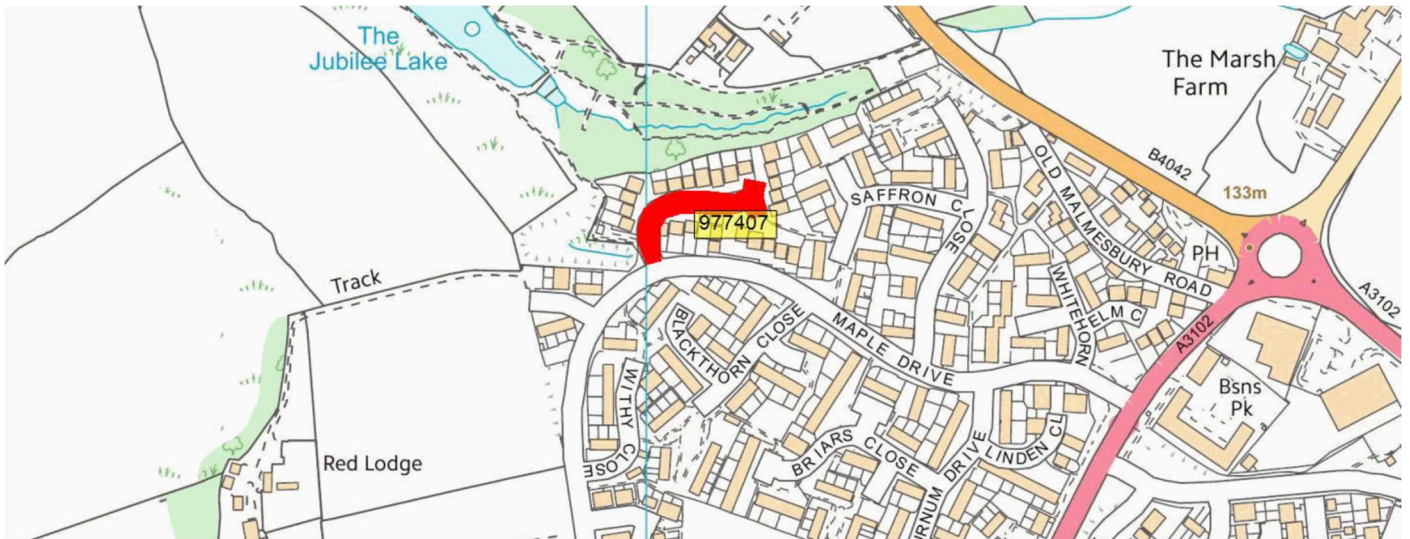
TEMPLARS FIRS, ROYAL WOOTTON BASSETT

MICROASPHALT



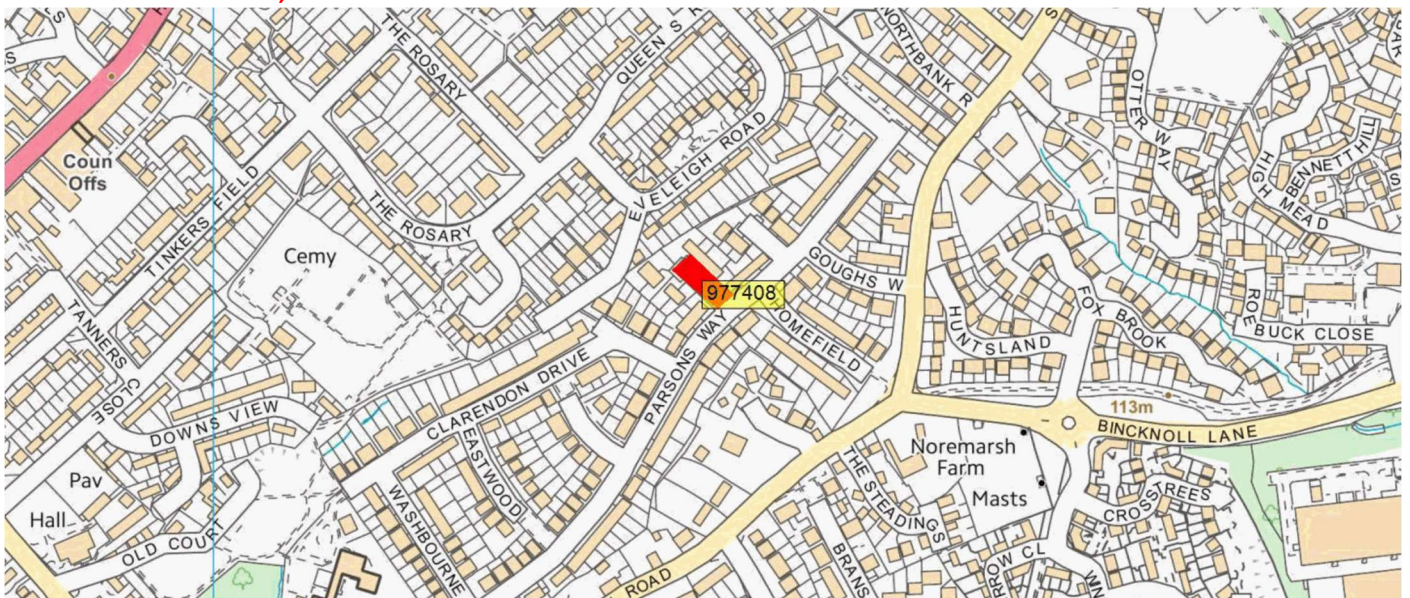
SORRELL CLOSE, ROYAL WOOTTON BASSETT

MICROASPHALT

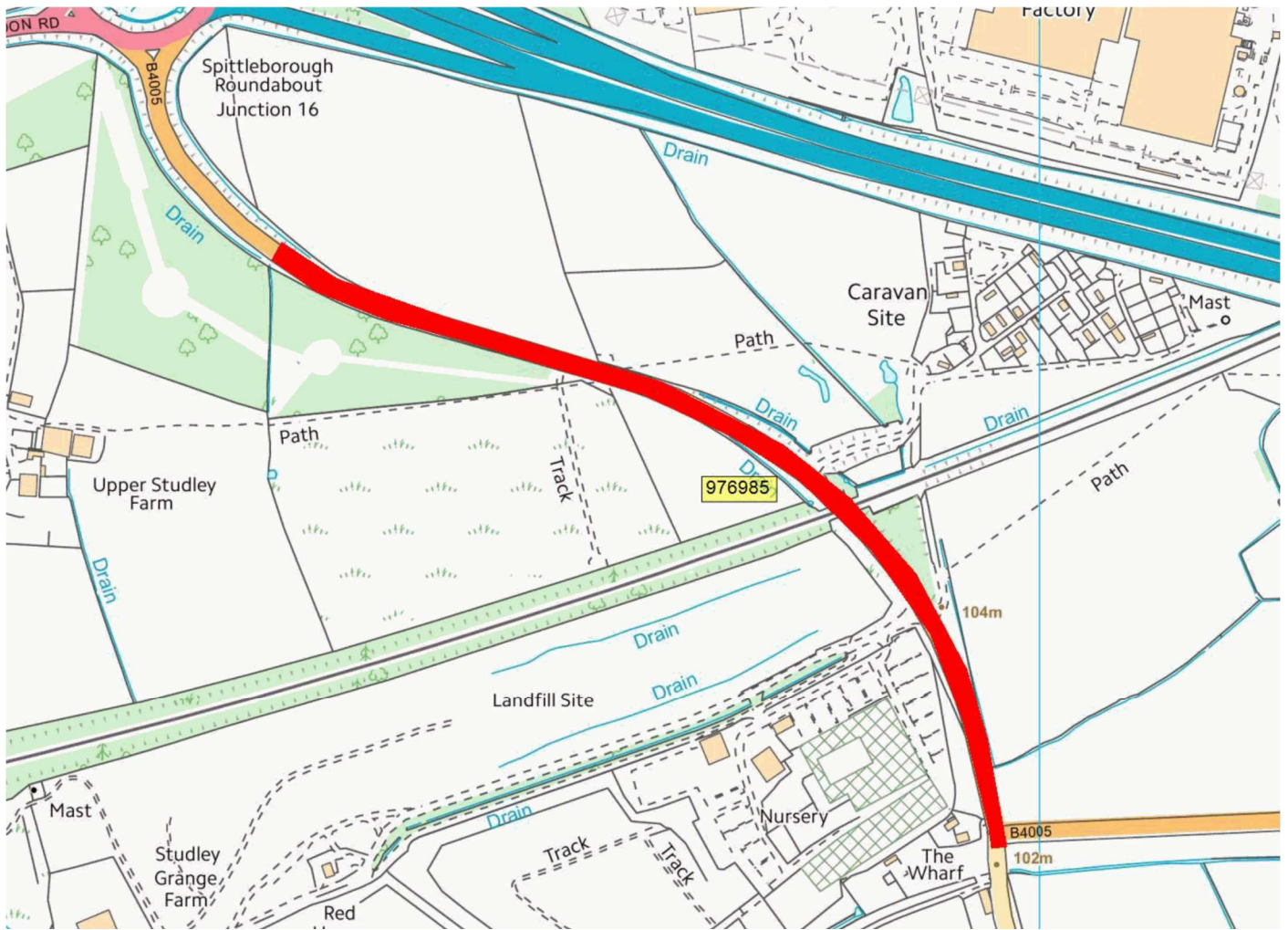


HORSELL CLOSE, ROYAL WOOTTON BASSETT

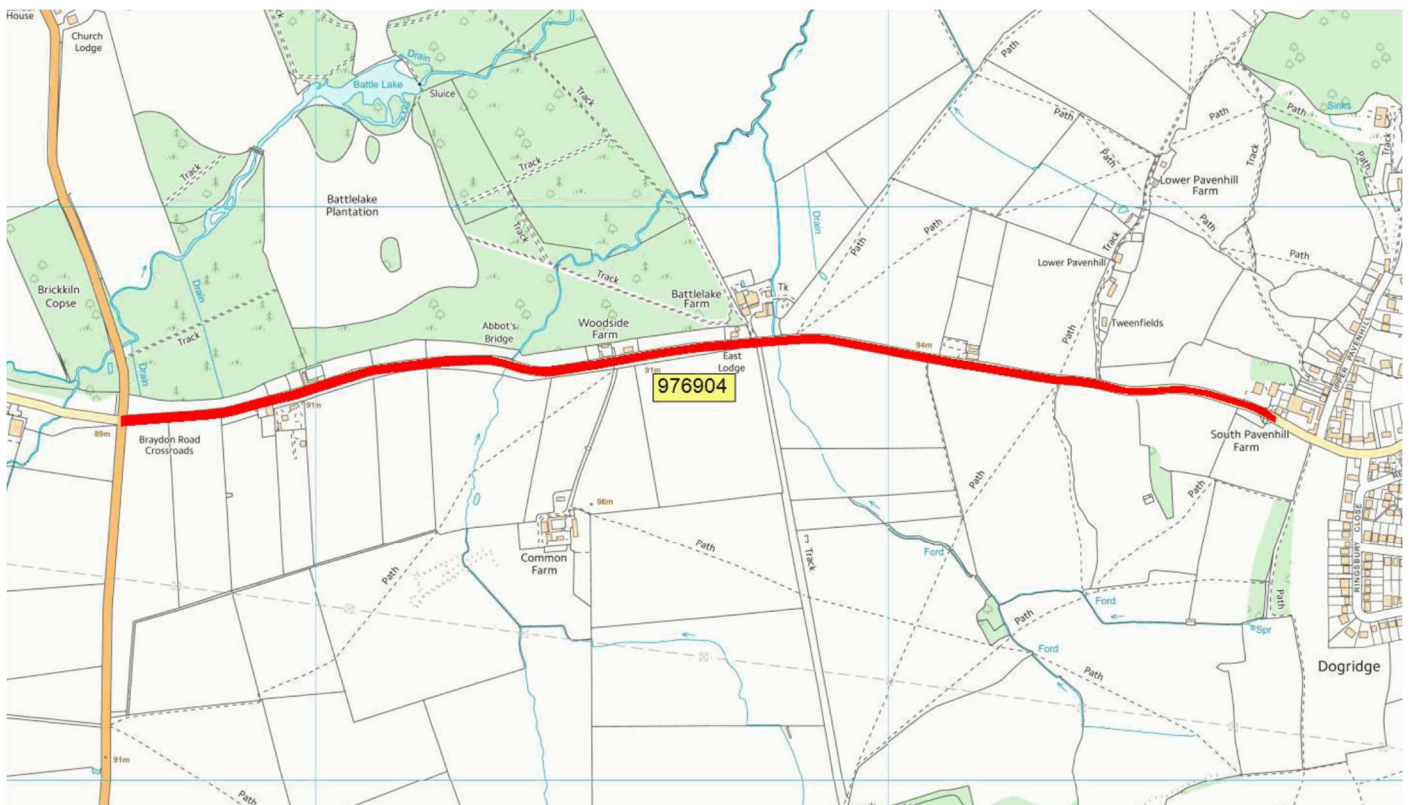
MICROASPHALT



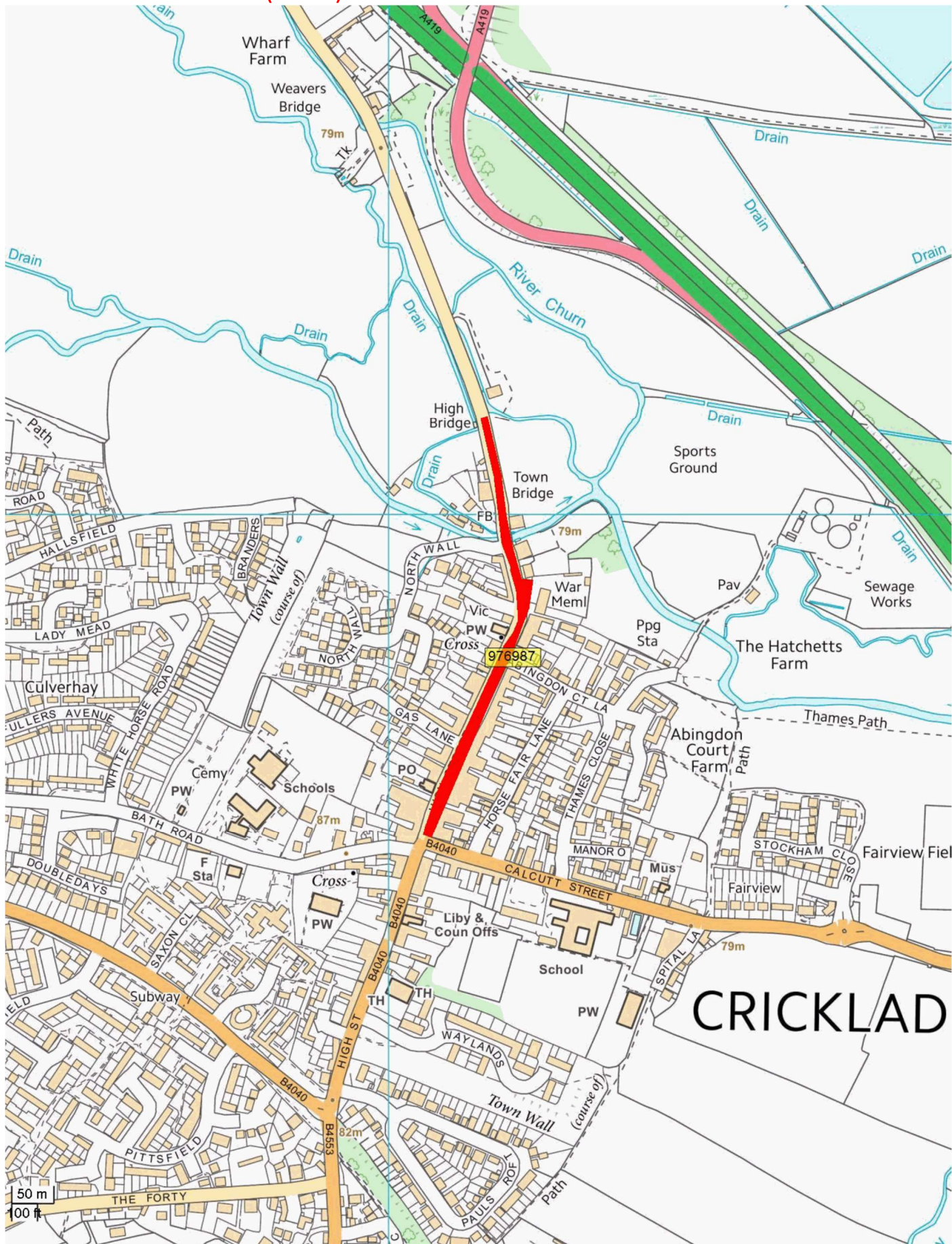
B4005 HAY LANE SURFACE DRESSING



PAVENHILL CARRIAGEWAY REPAIRS

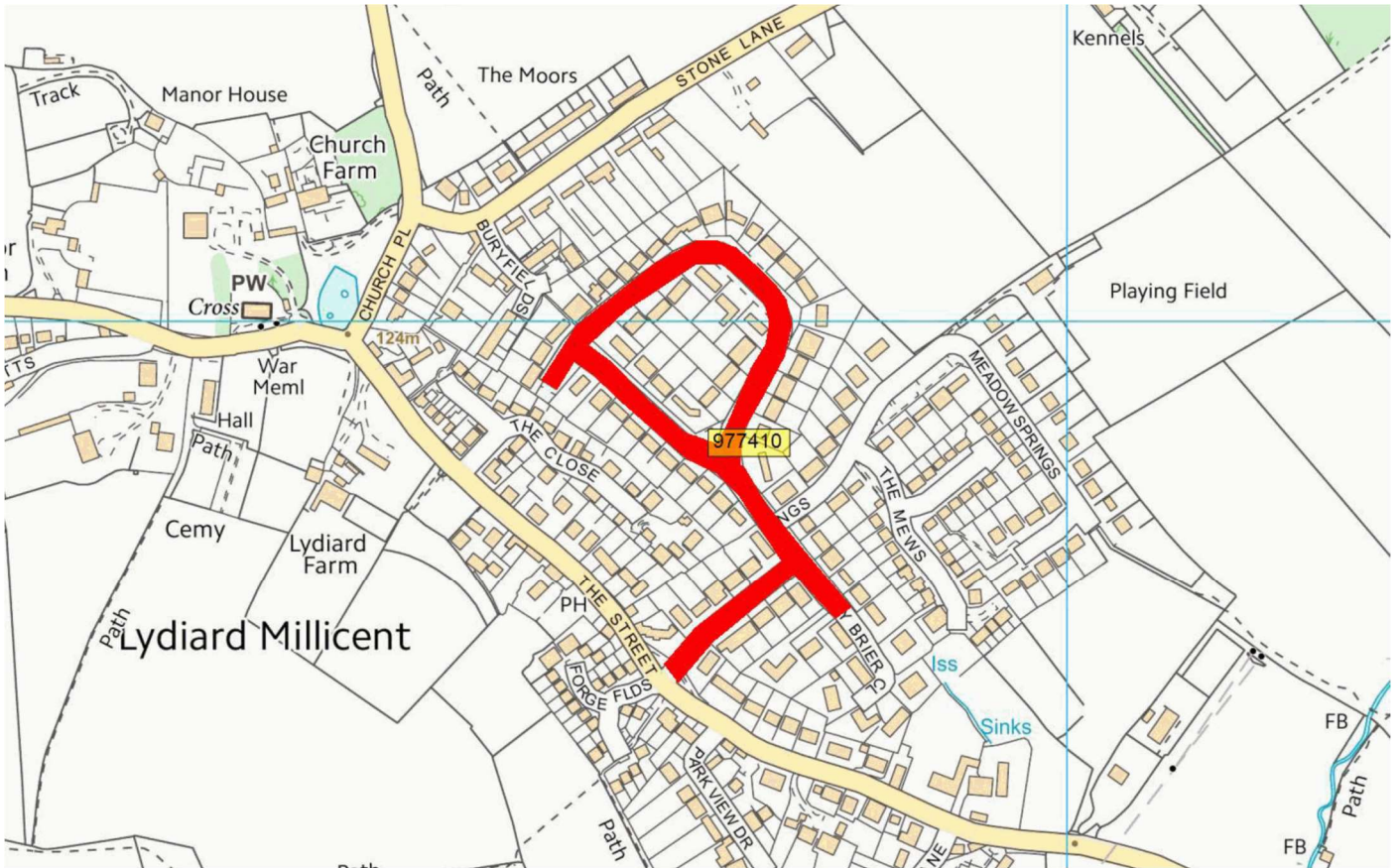


C CLASS HIGH STREET (PART) CRICKLAD SURFACING

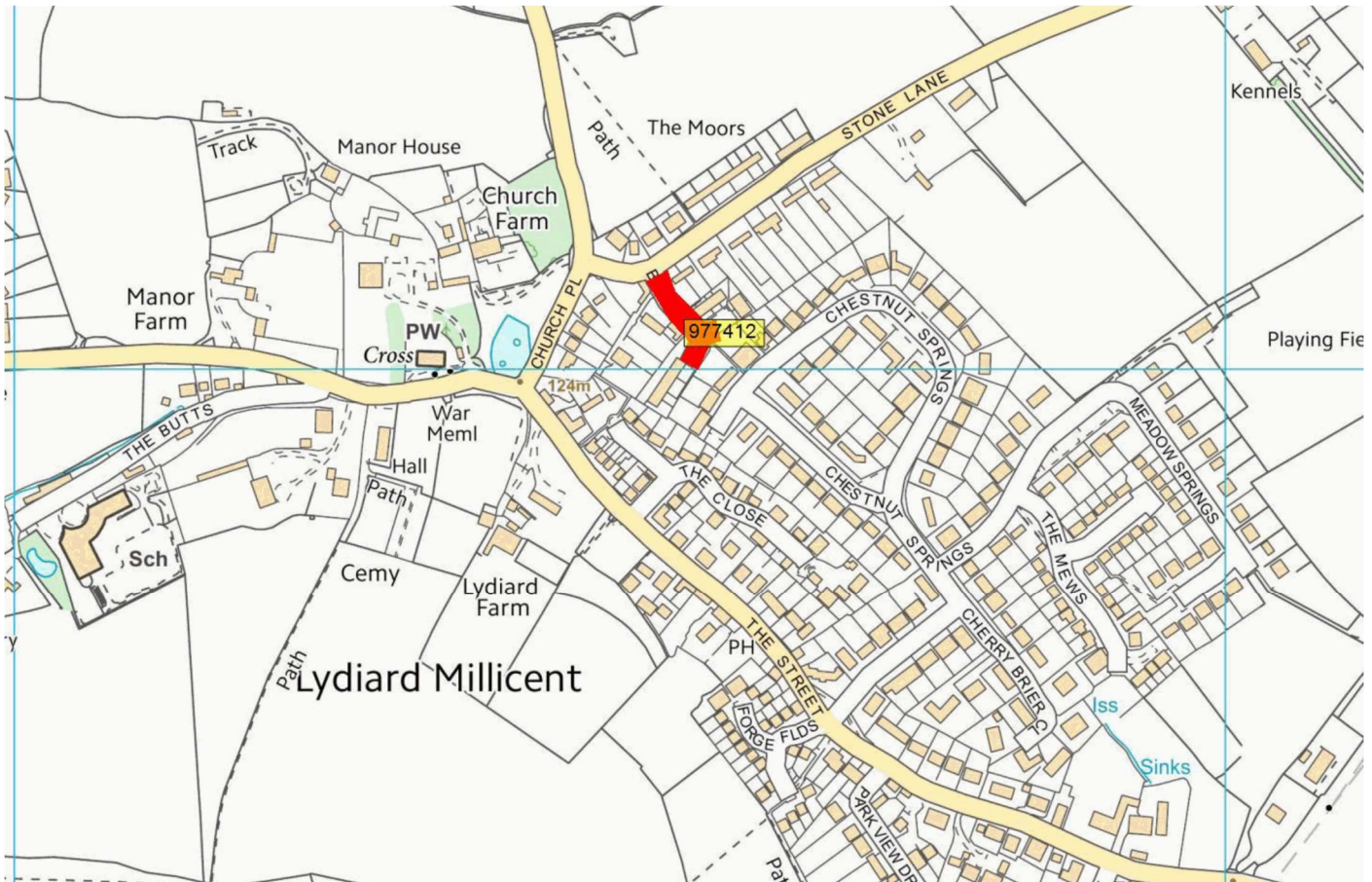


5 year plan 2023/24

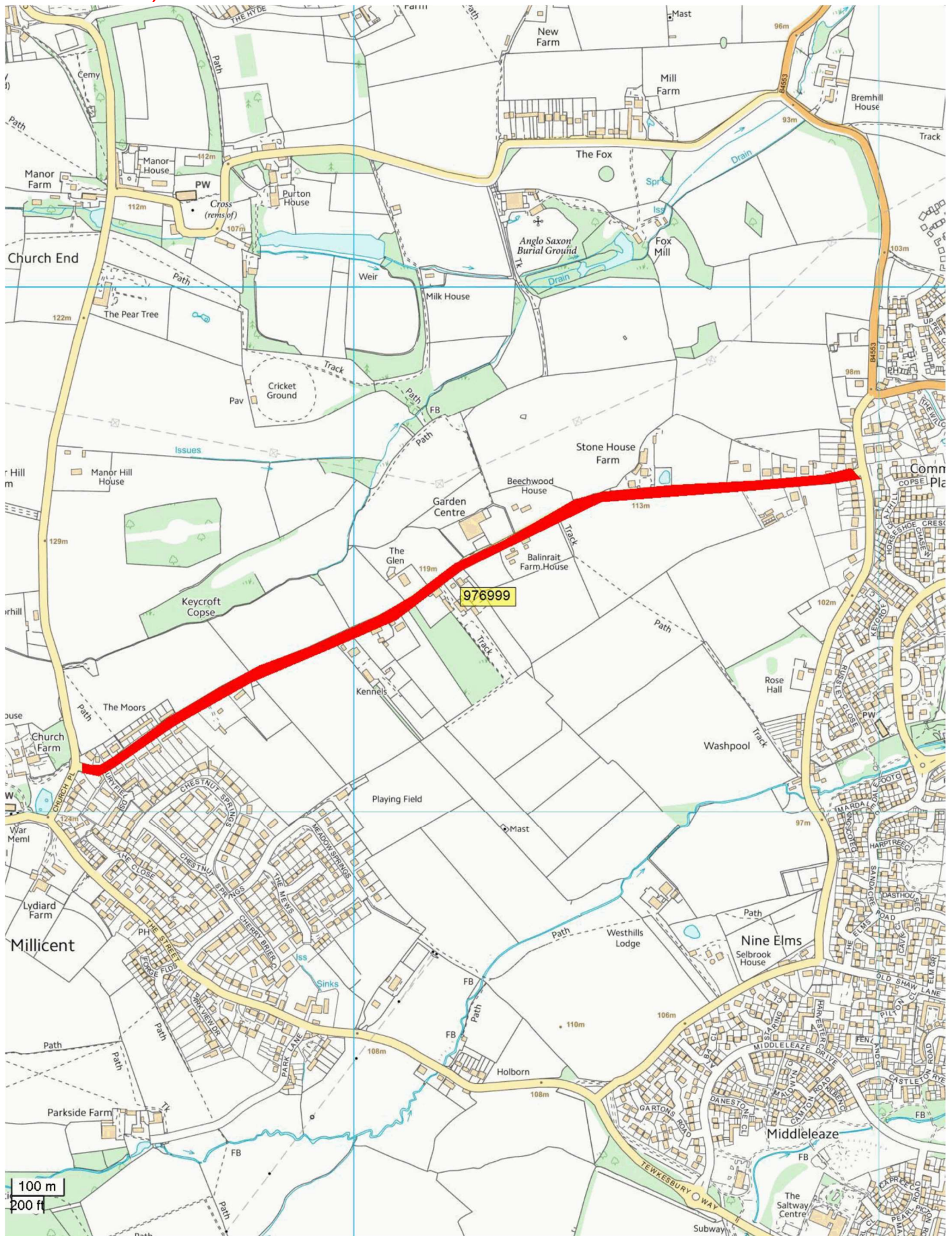
CHESTNUT SPRINGS, LYDIARD MILLICENT MICROASPHALT



BURYFIELDS, LYDIARD MILLICENT MICROASPHALT



STONE LANE, LYDIARD SURFACE DRESSING



C76 CHESSLEY HILL, TOKENHAM WICK SURFACE DRESSING

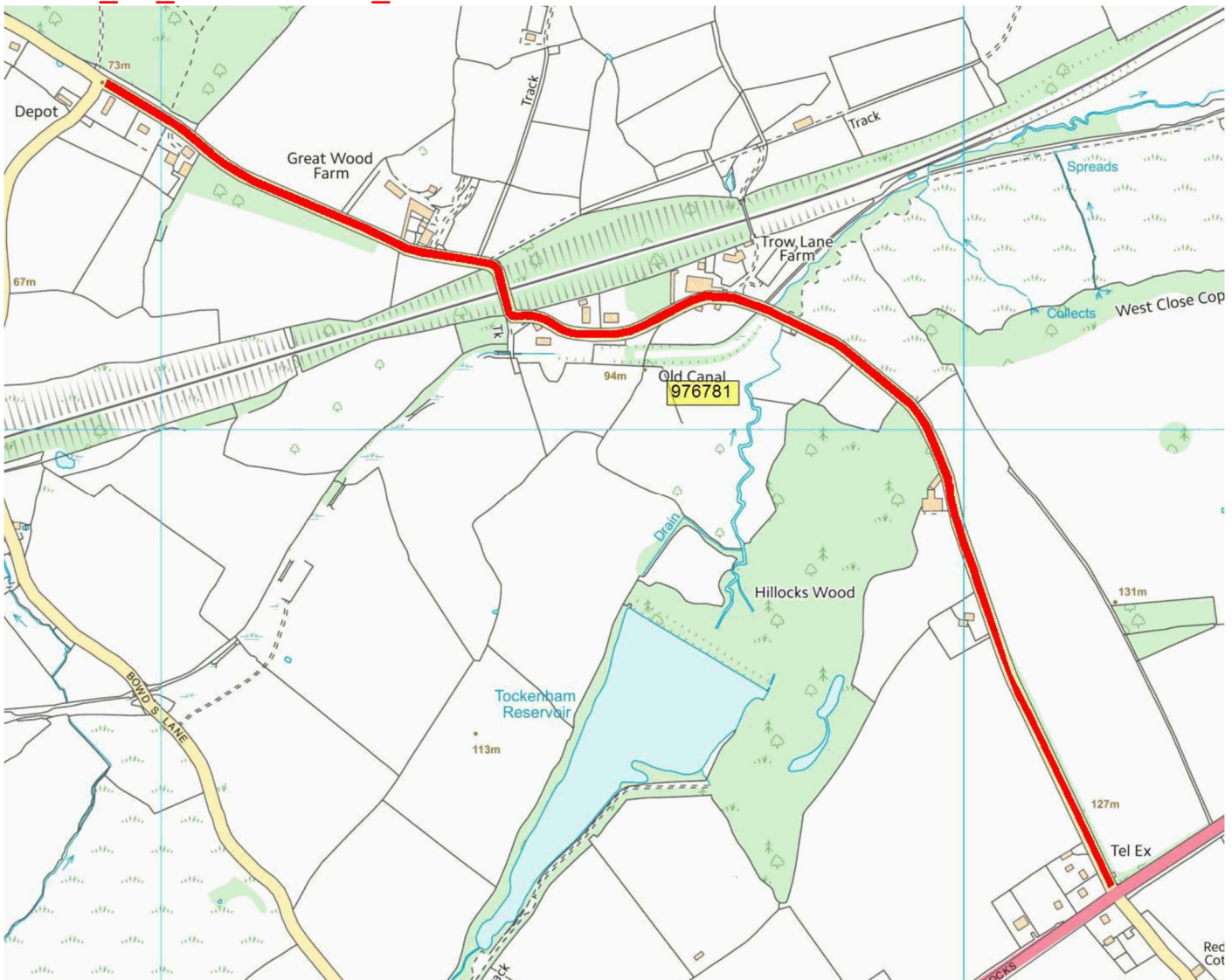


C120 TROW LANE, TOCKENHAM SURFACE DRESSING

A



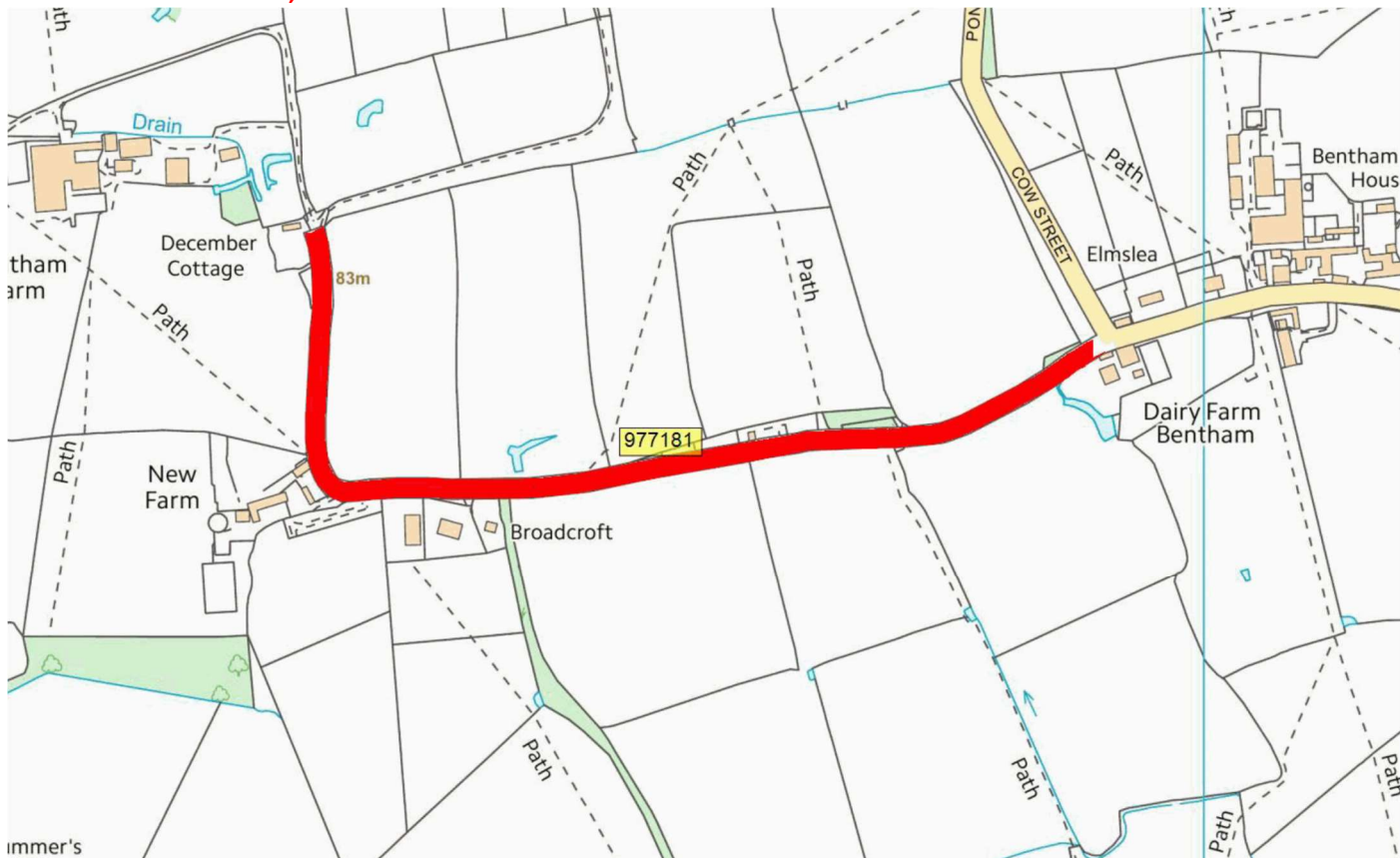
RWBA_23_0005 976780_ 976781 C120 TROW LANE TOCKENHAMb



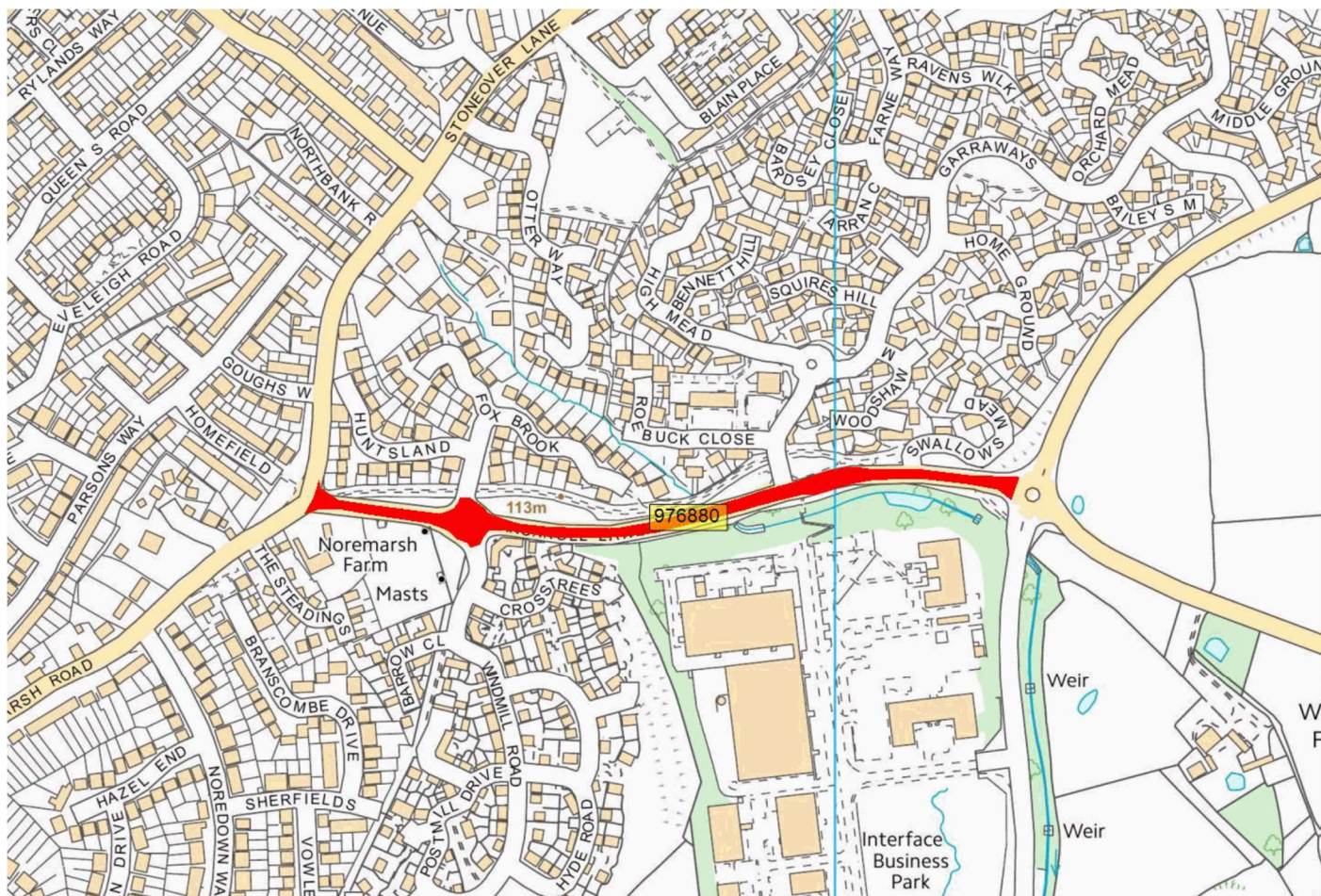
BOWDS LANE SURFACE DRESSING



BENTHAM LANE, PURTON STOKE SURFACE DRESSING



C374 BINCKNOLL LANE SURFACING

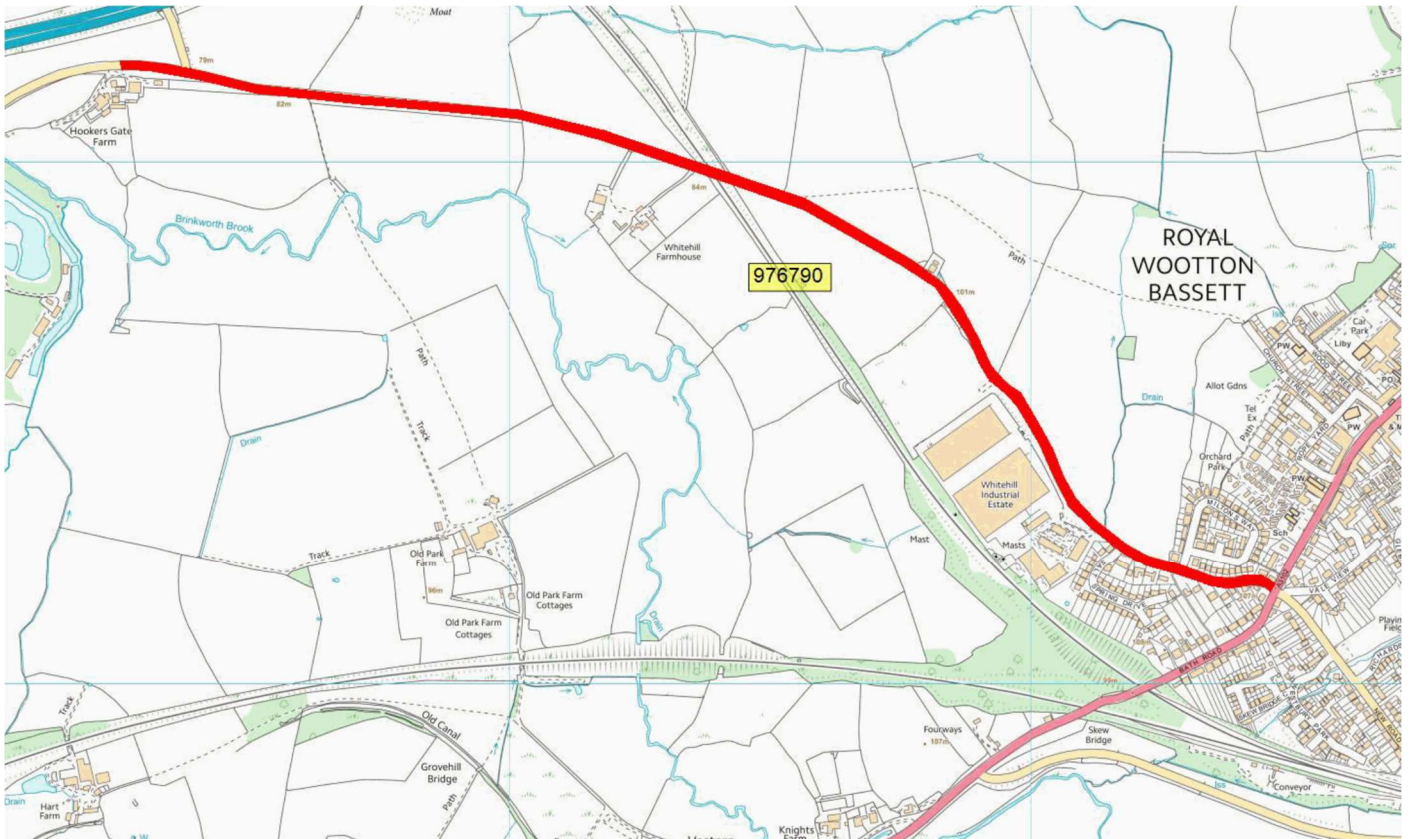


C414 RESTROP ROAD, PURTON

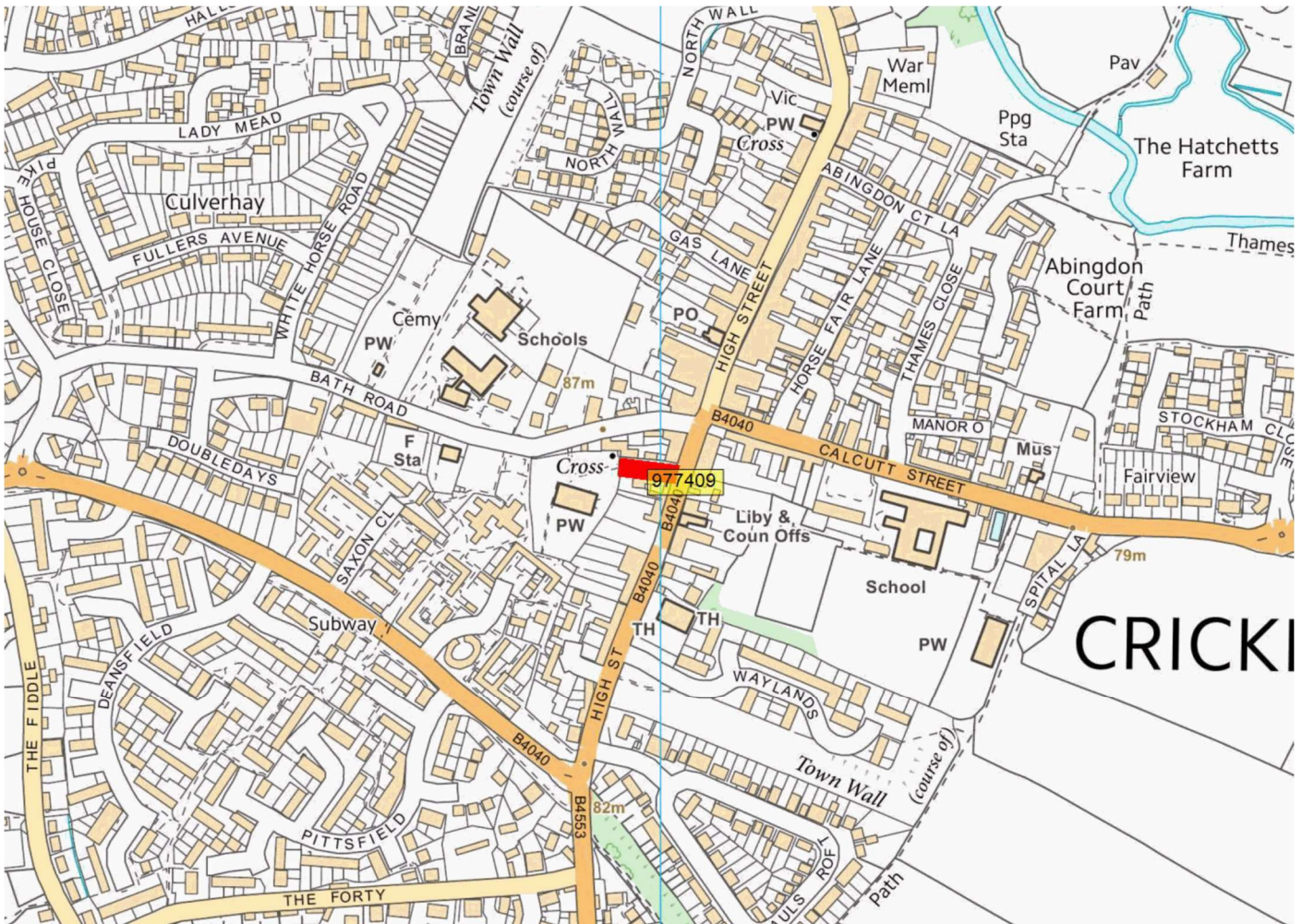
SURFACE DRESSING



C122 WHITEHILL LANE SURFACE DRESSING



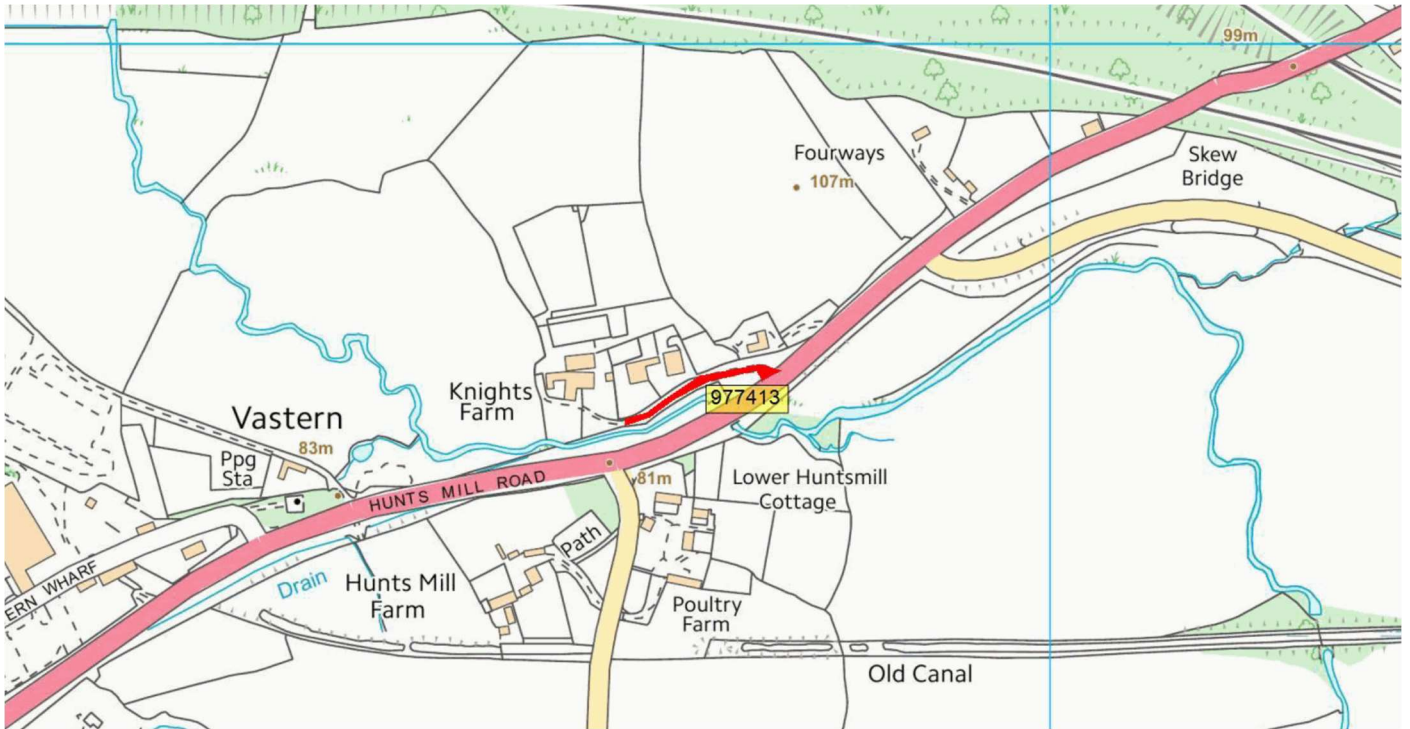
CHURCH LANE - CRICKLADE SURFACING



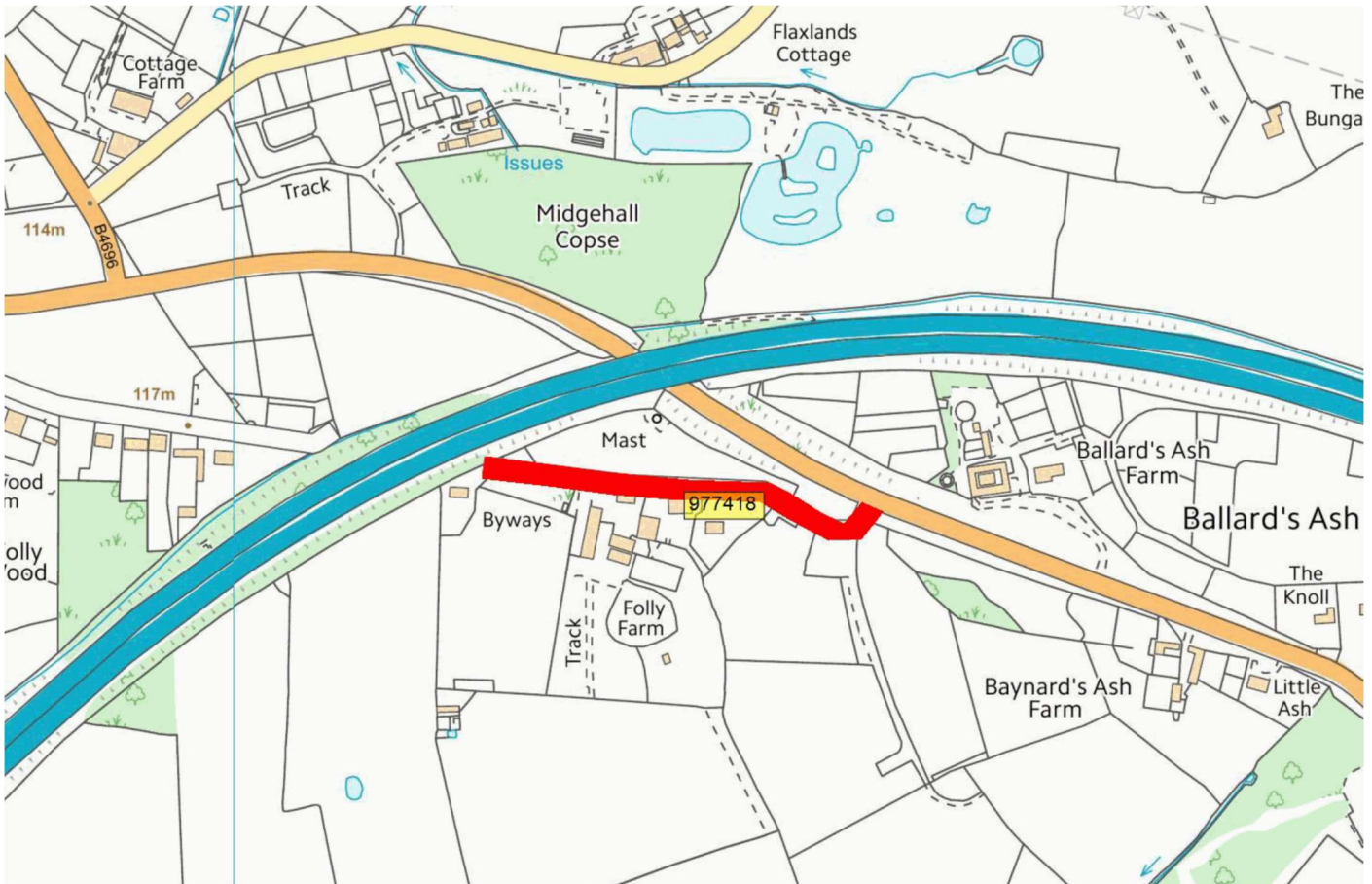
5 year plan 2024/25

KNIGHTS FARM ROAD, ROYAL WOOTTON BASSETT

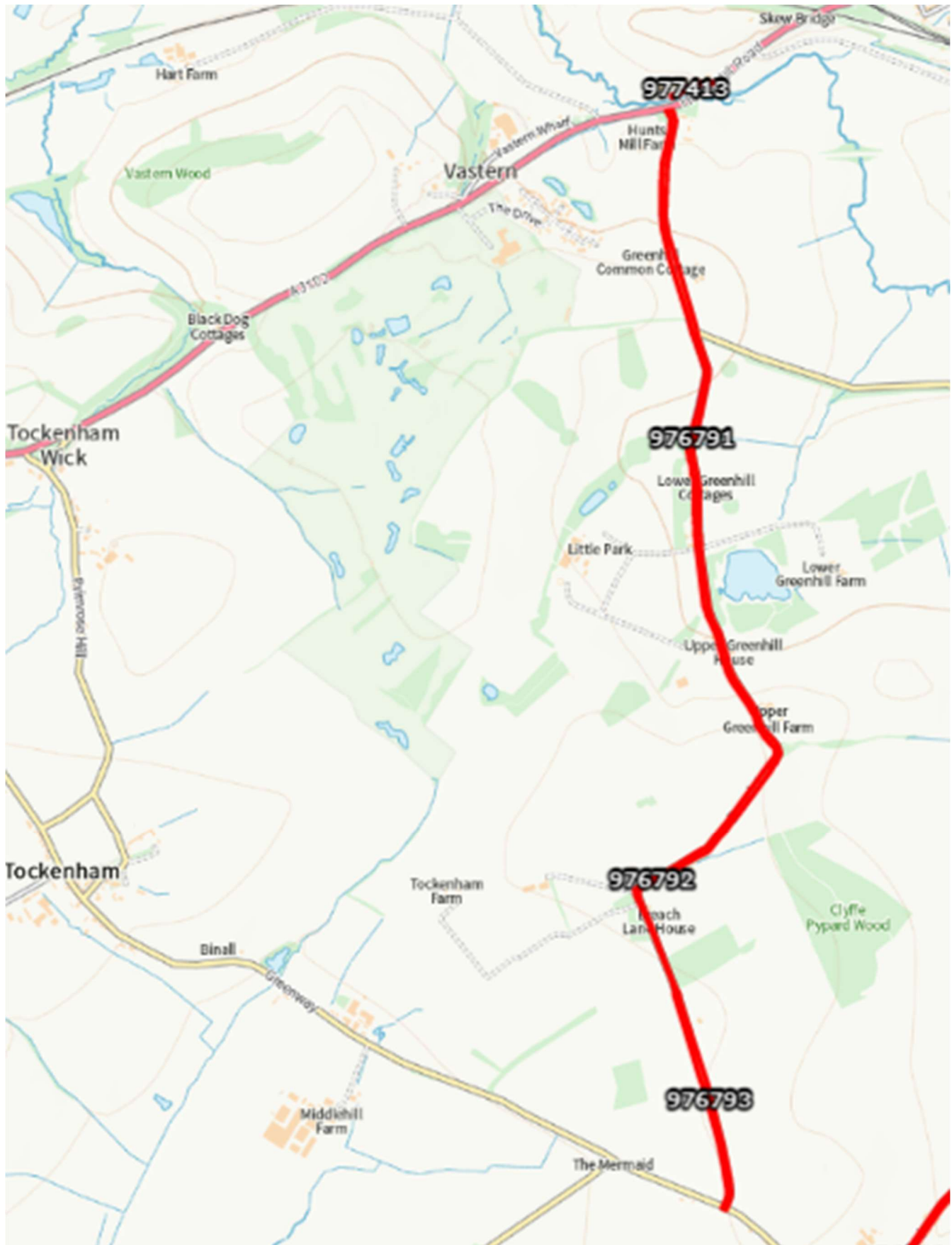
CARRIAGEWAY REPAIRS



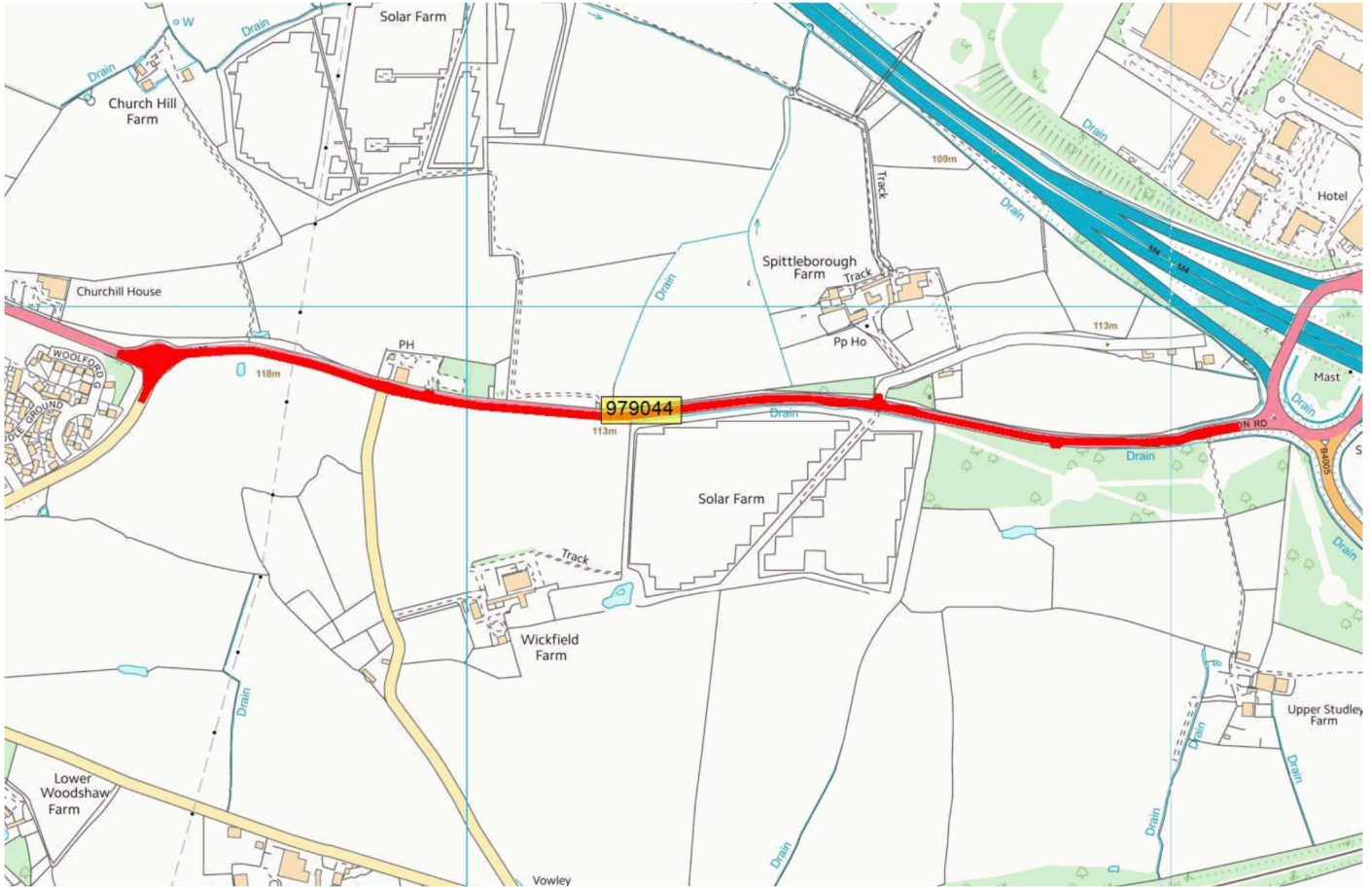
UNCLASSIFIED ROAD TO THE GABLES / FOLLY FARM AT BALLARDS ASH
CARRIAGEWAY REPAIRS



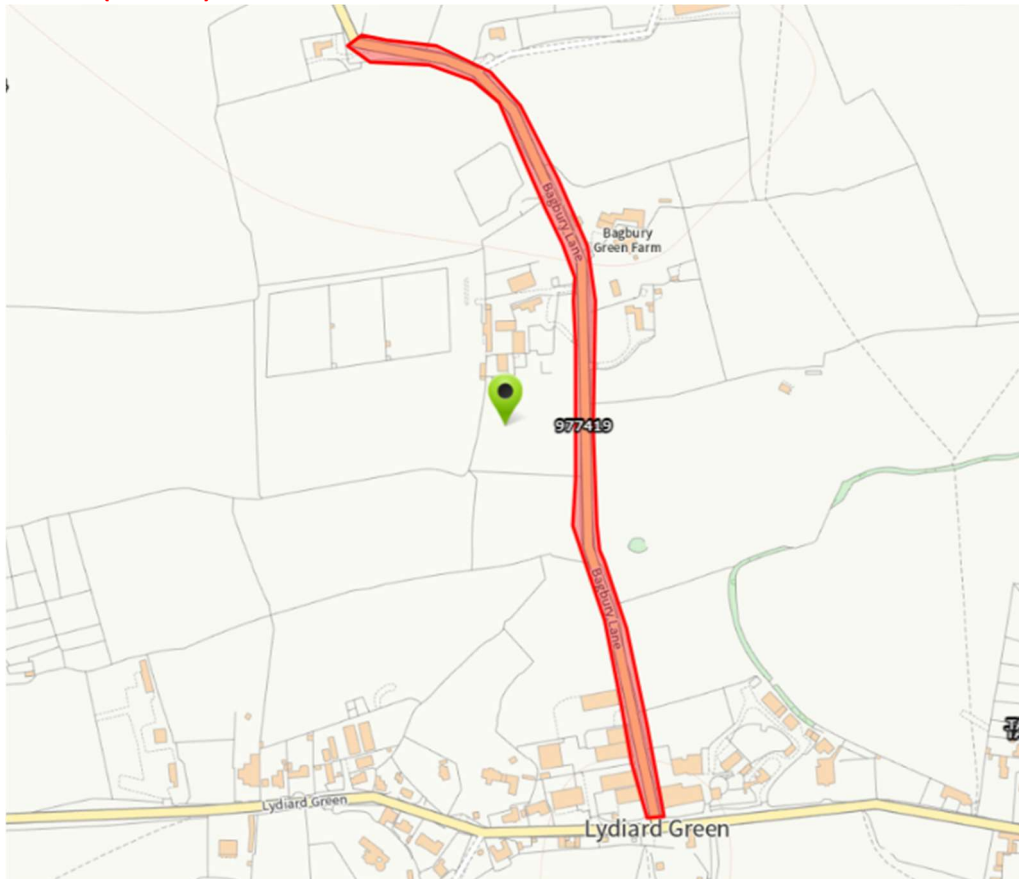
BREACH LANE (ROYAL WOOTTON BASSETT) SURFACE DRESSING



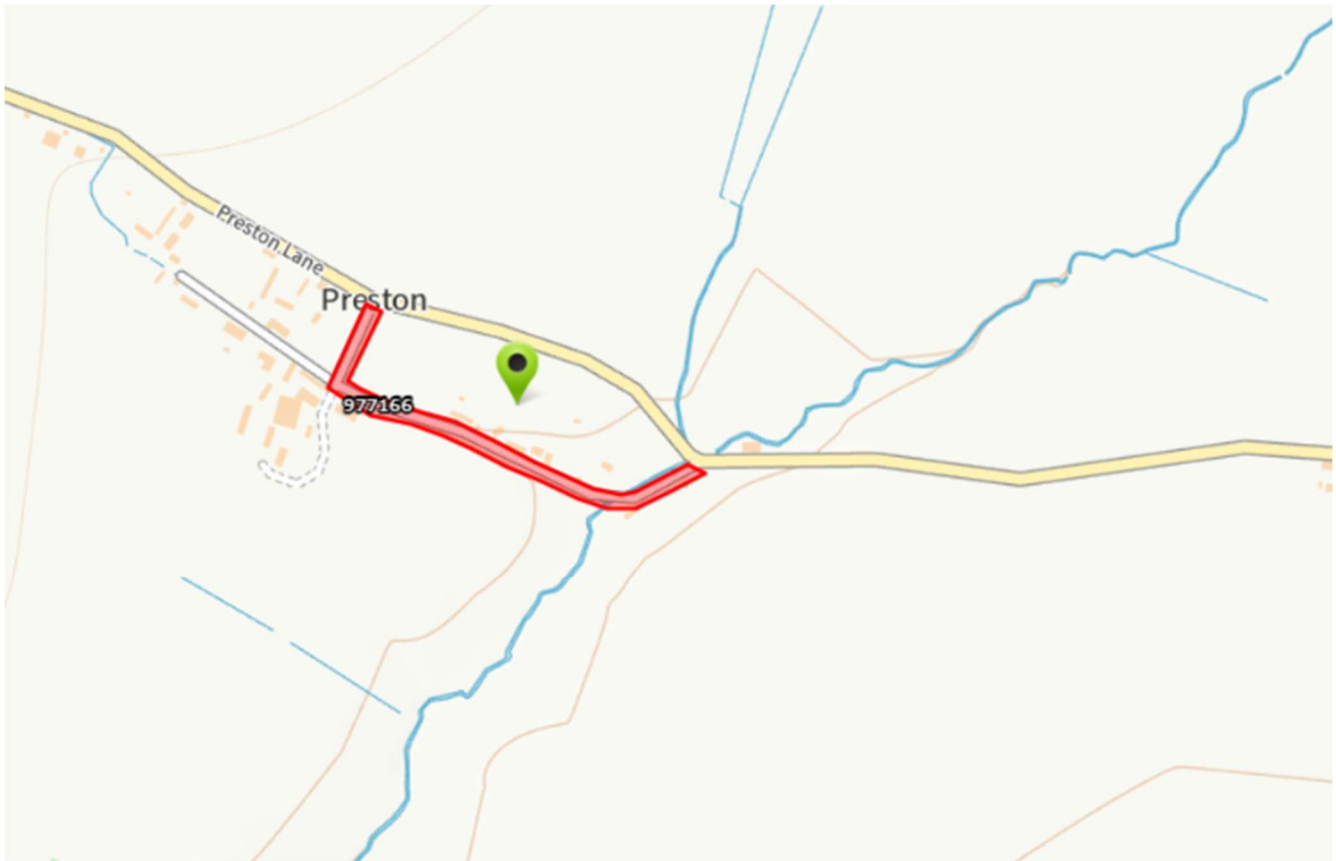
A3102 SWINDON ROAD INC BINCKNOLL ROUNDABOUT GROUDED ASPHALT



BAGBURY LANE (PART) CARRIAGEWAY REPAIRS



PRESTON EAST FARM AND WEST FARM LANES CARRIAGEWAY REPAIRS

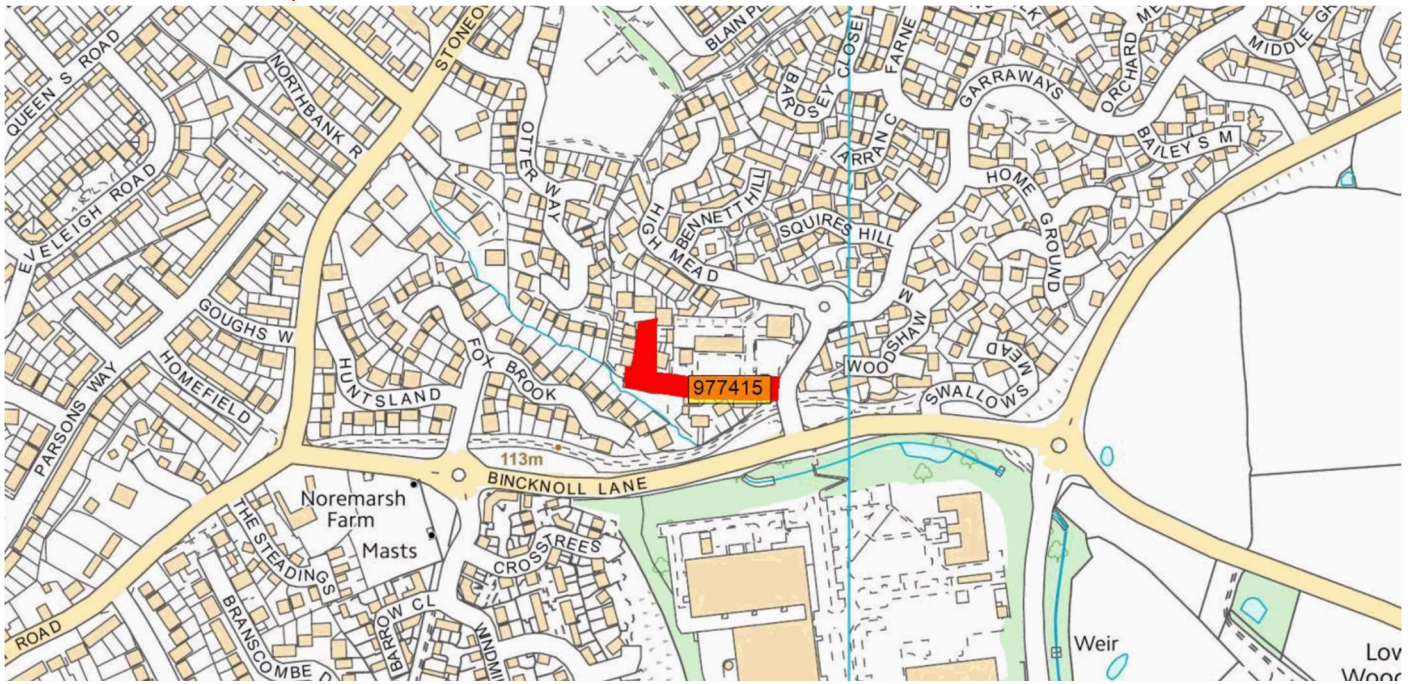


5 year plan 2025/26

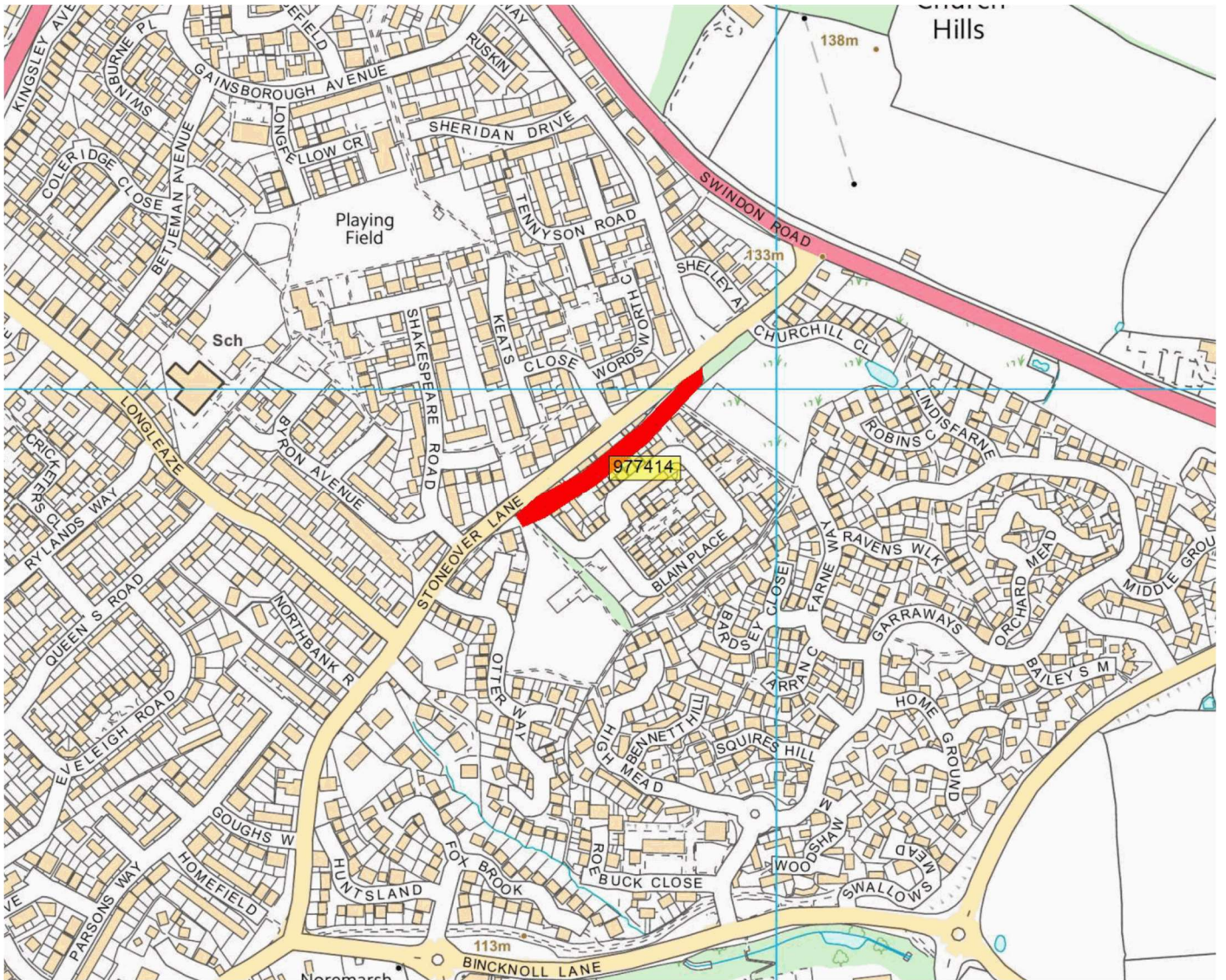
STATION ROAD SURFACING



ROEBUCK CLOSE, HIGH MEAD BENNETT HILL MICROASPHALT



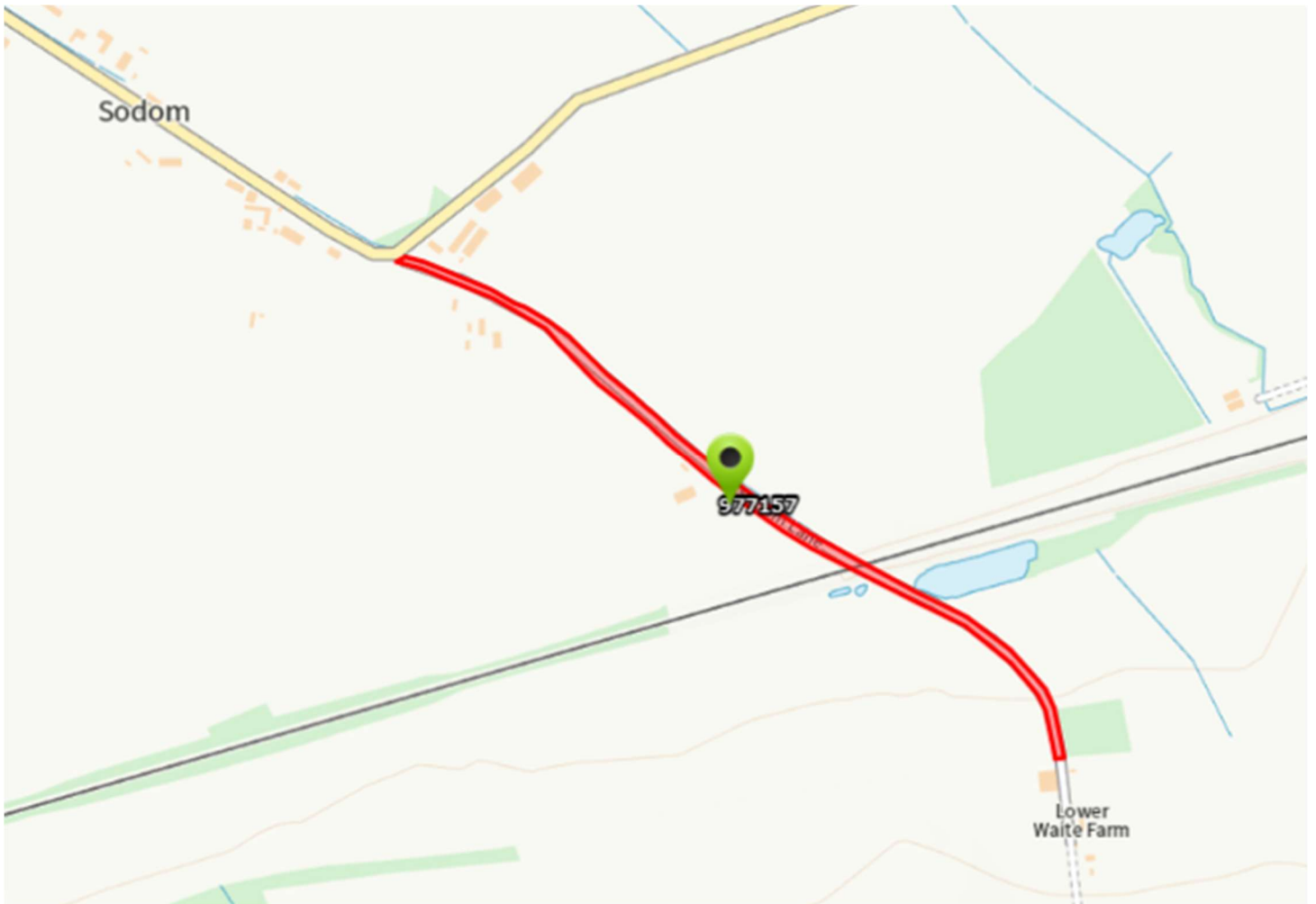
UC PARALLEL C46 COPED ESTATE WOOTTON BASSETT SURFACING



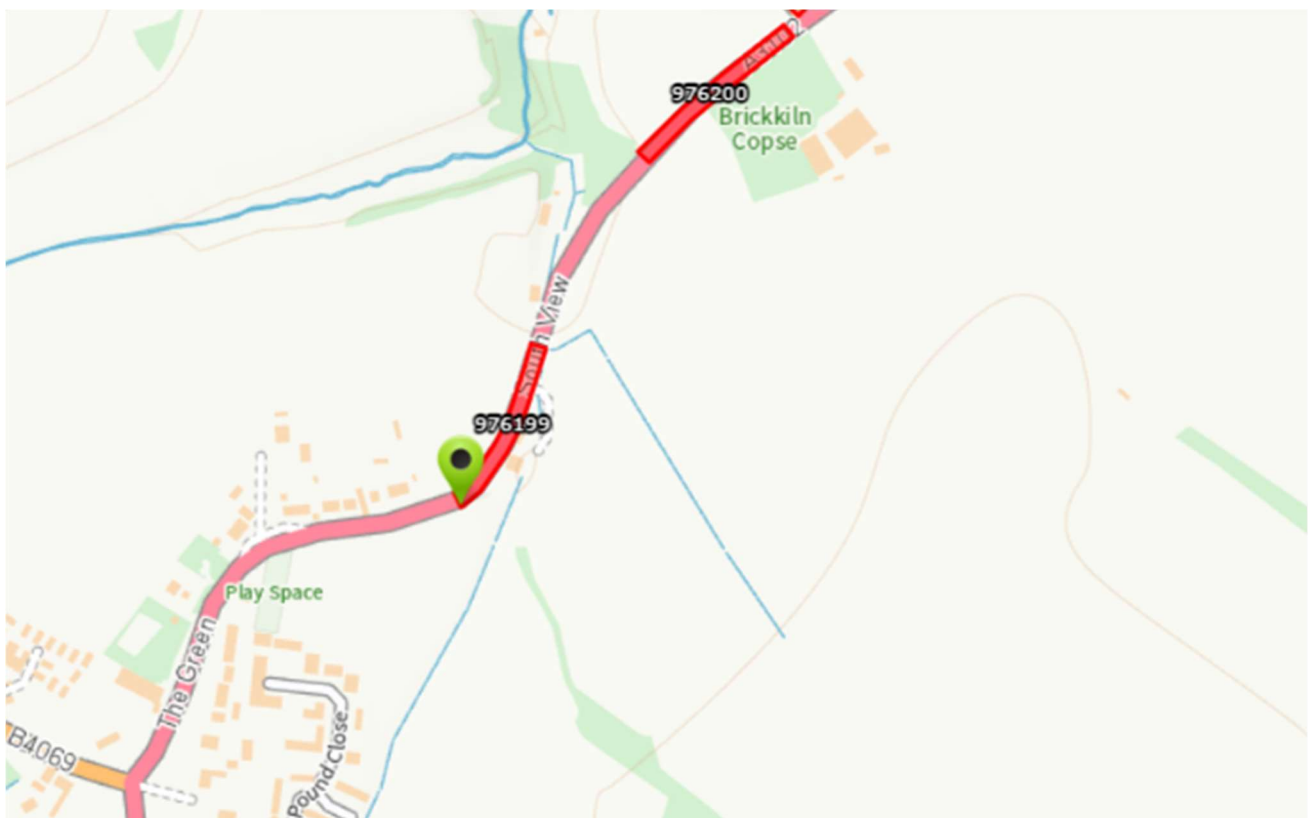
A3102 SWINDON ROAD PH 2 SURFACING



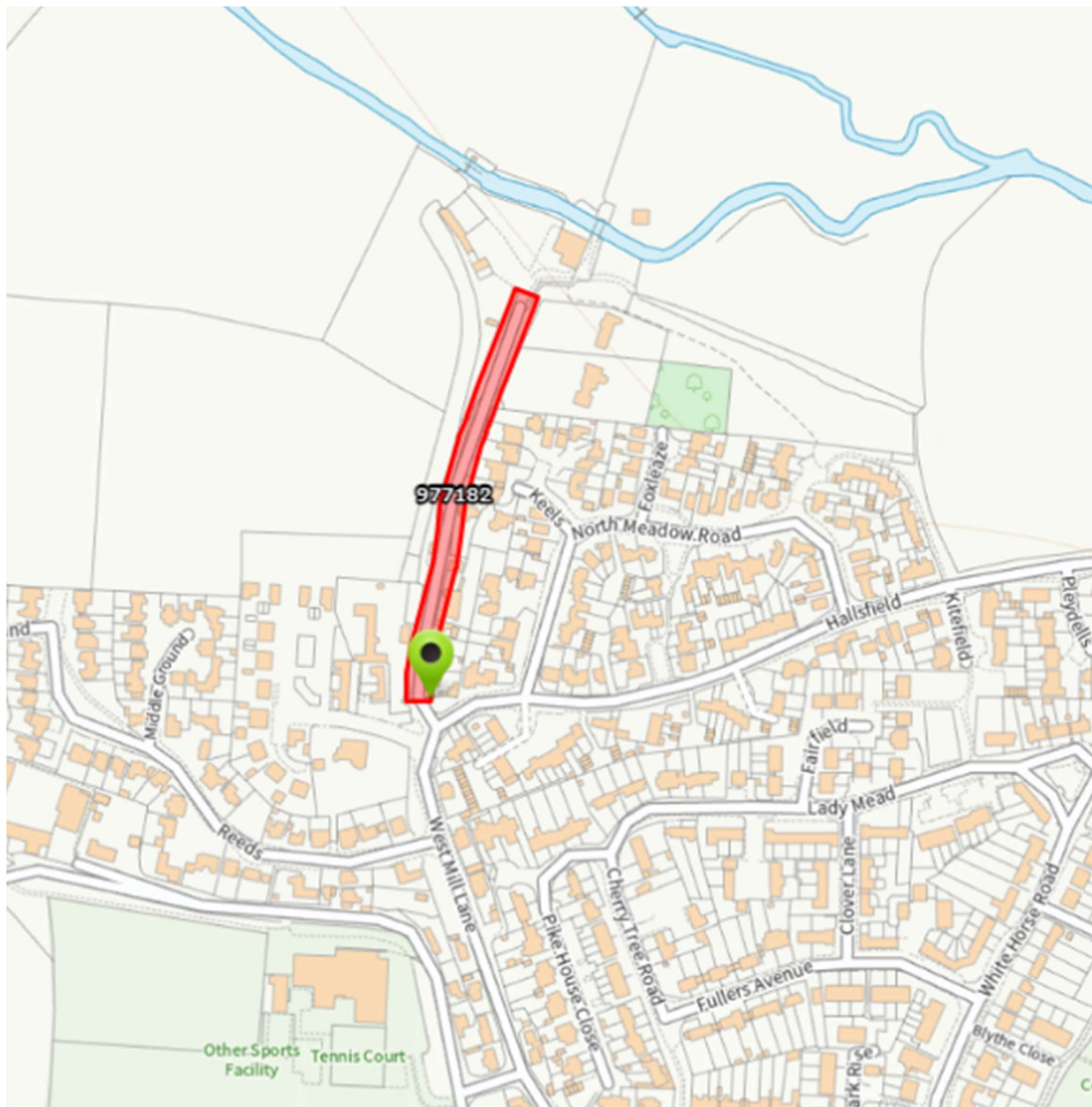
SODOM LANE SURFACE DRESSING



A3102 N OF LYNEHAM CARRIAGEWAY REPAIRS

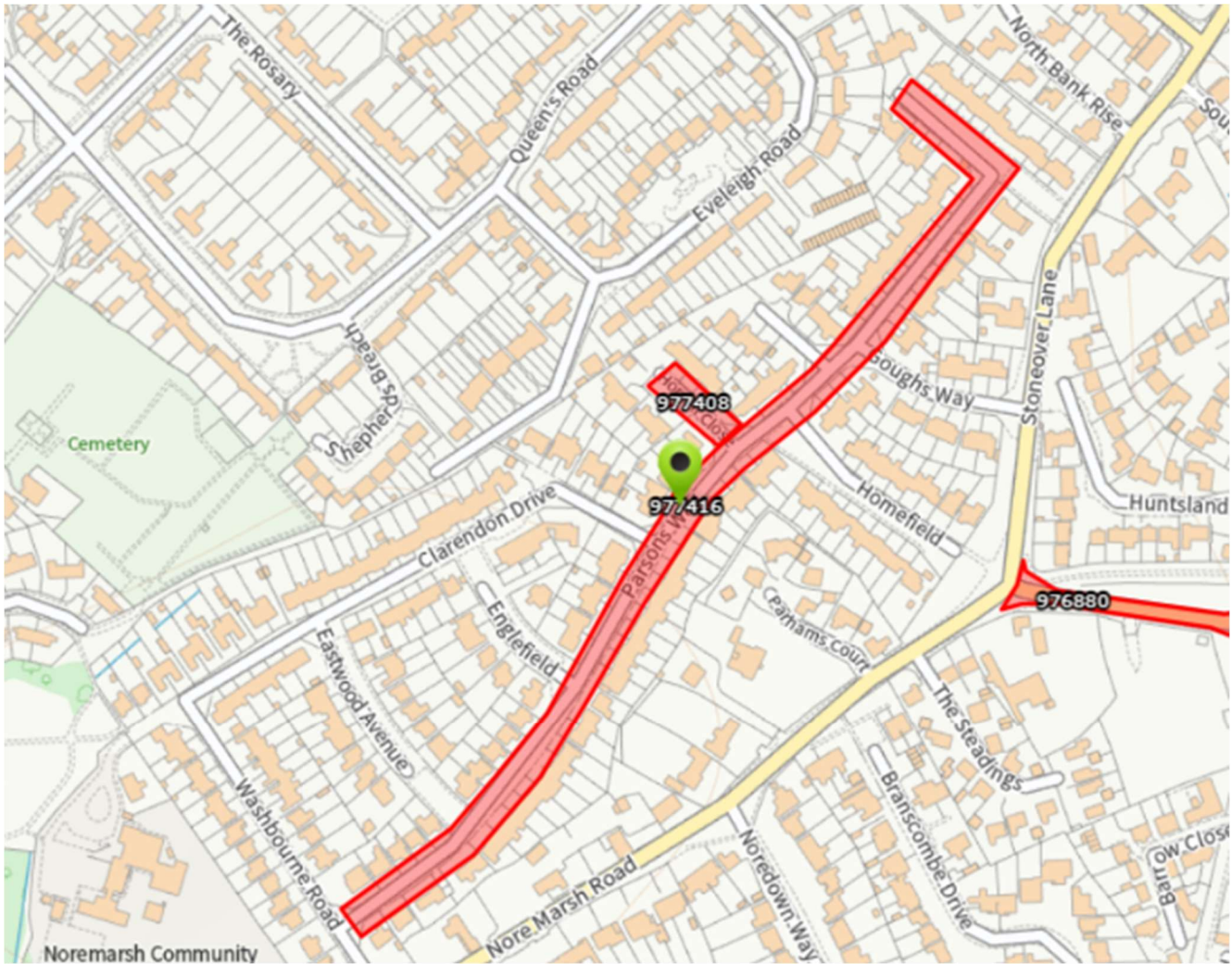


WEST MILL LANE CRICKLADE SURFACING

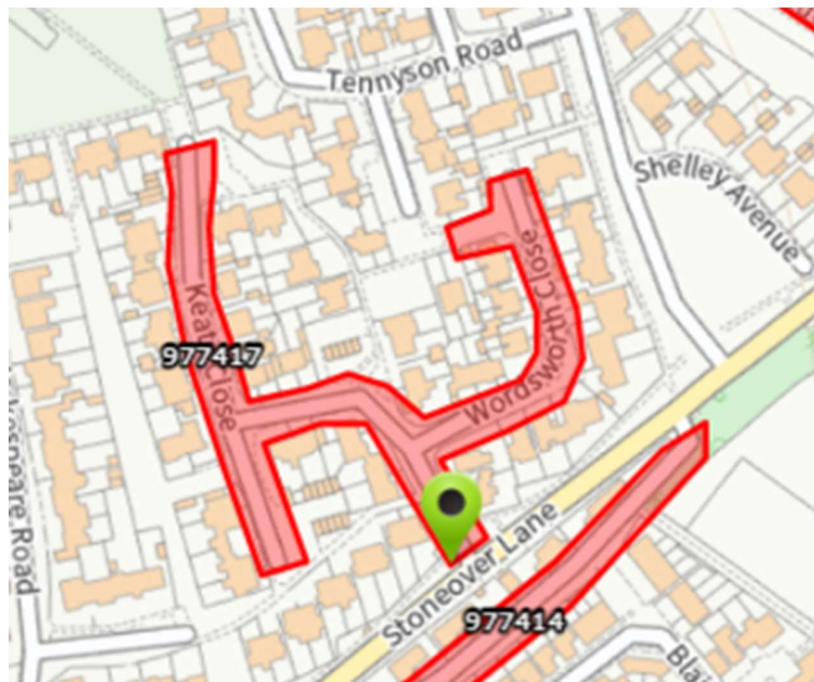


5 year plan 2026/27

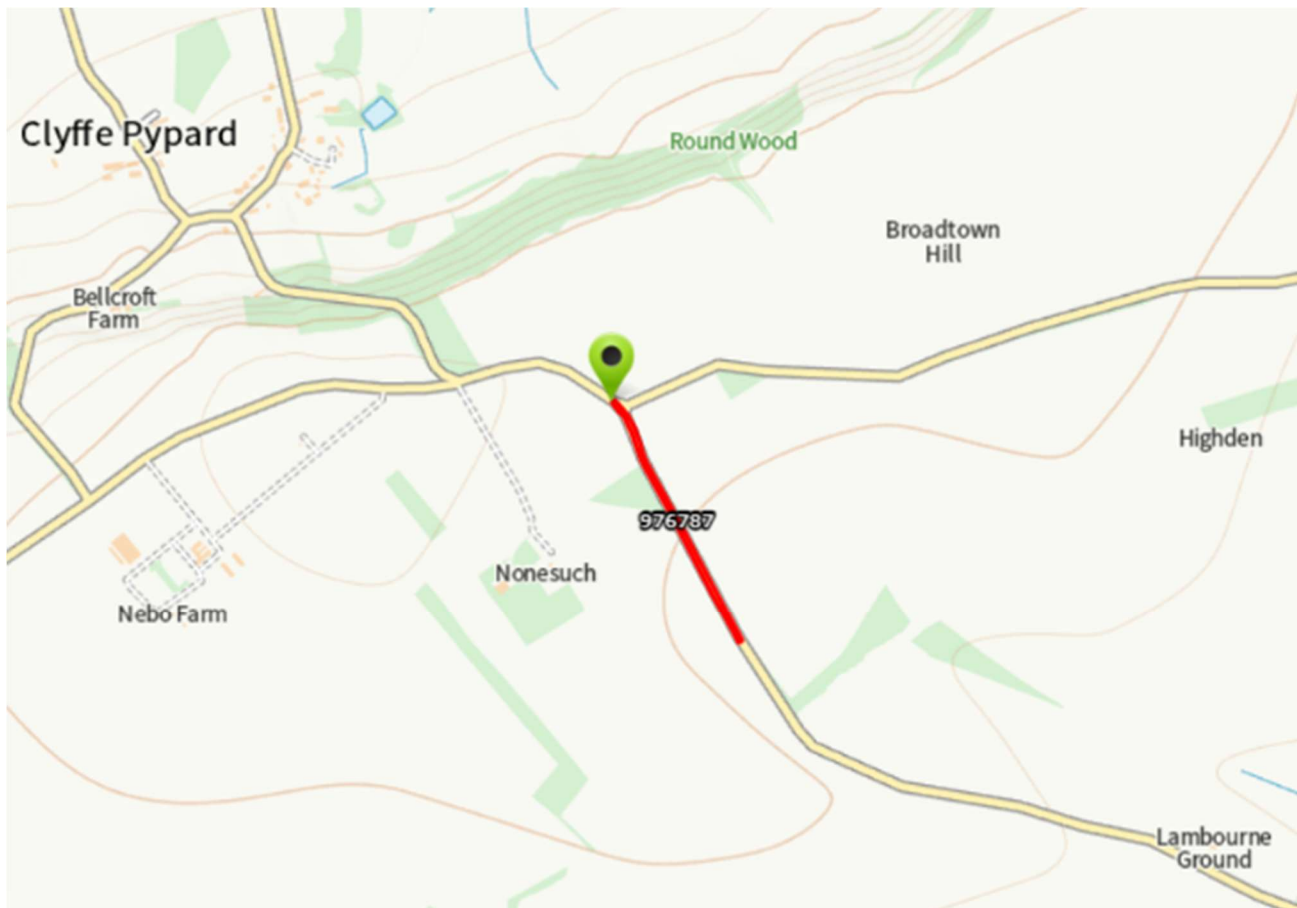
PARSONS WAY, ROYAL WOOTTON BASSETT MICROASPHALT



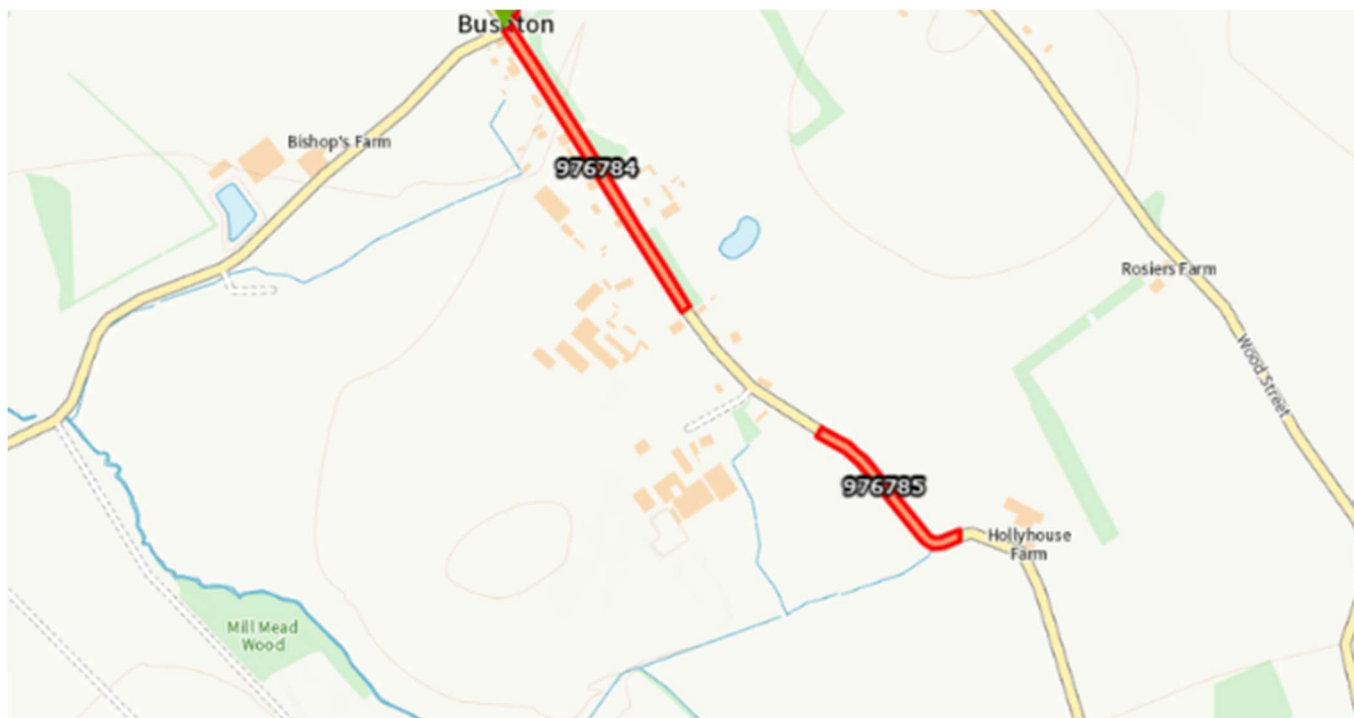
KEATS CLOSE WORDSWORTH ETC MICROASPHALT



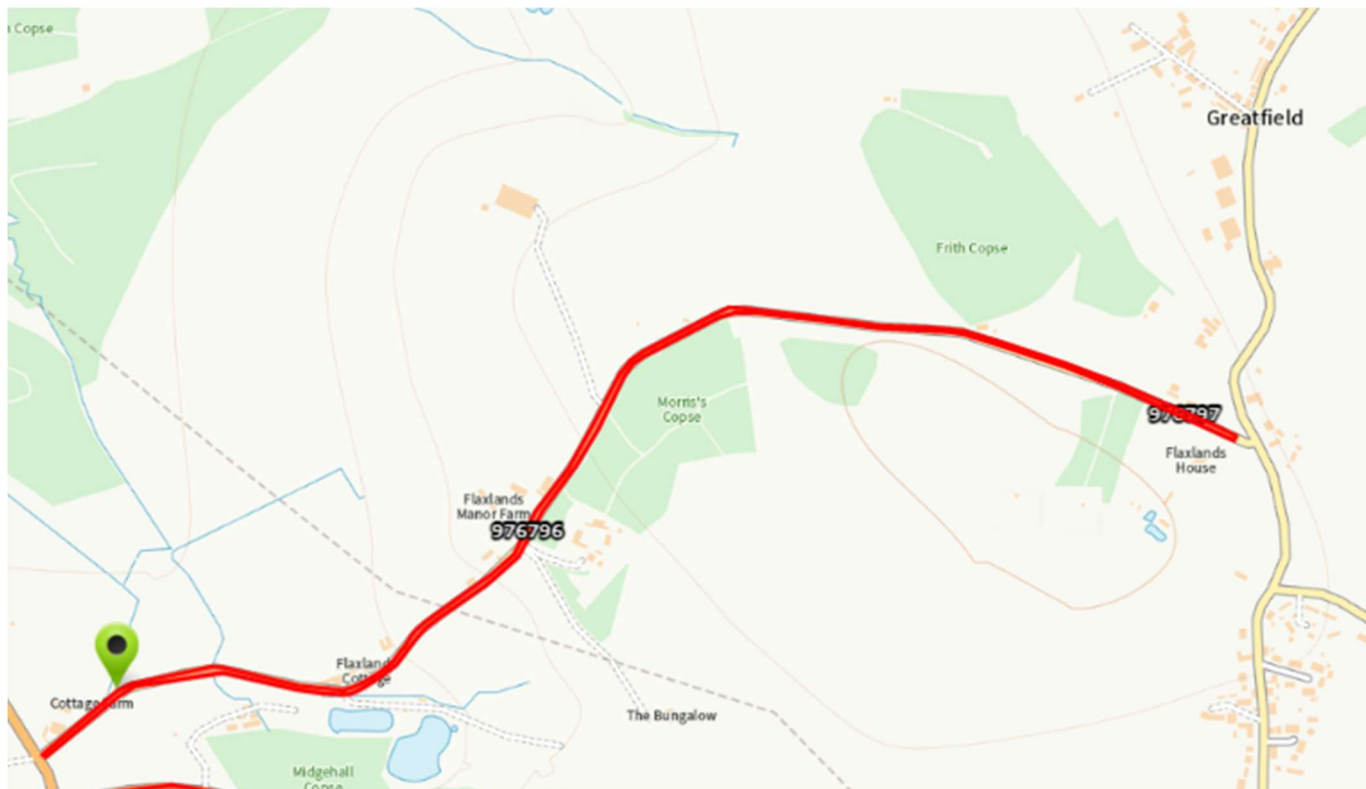
C120 - C121 TO UC EAST OF LAMBOURNE GROUND SURFACE DRESSING



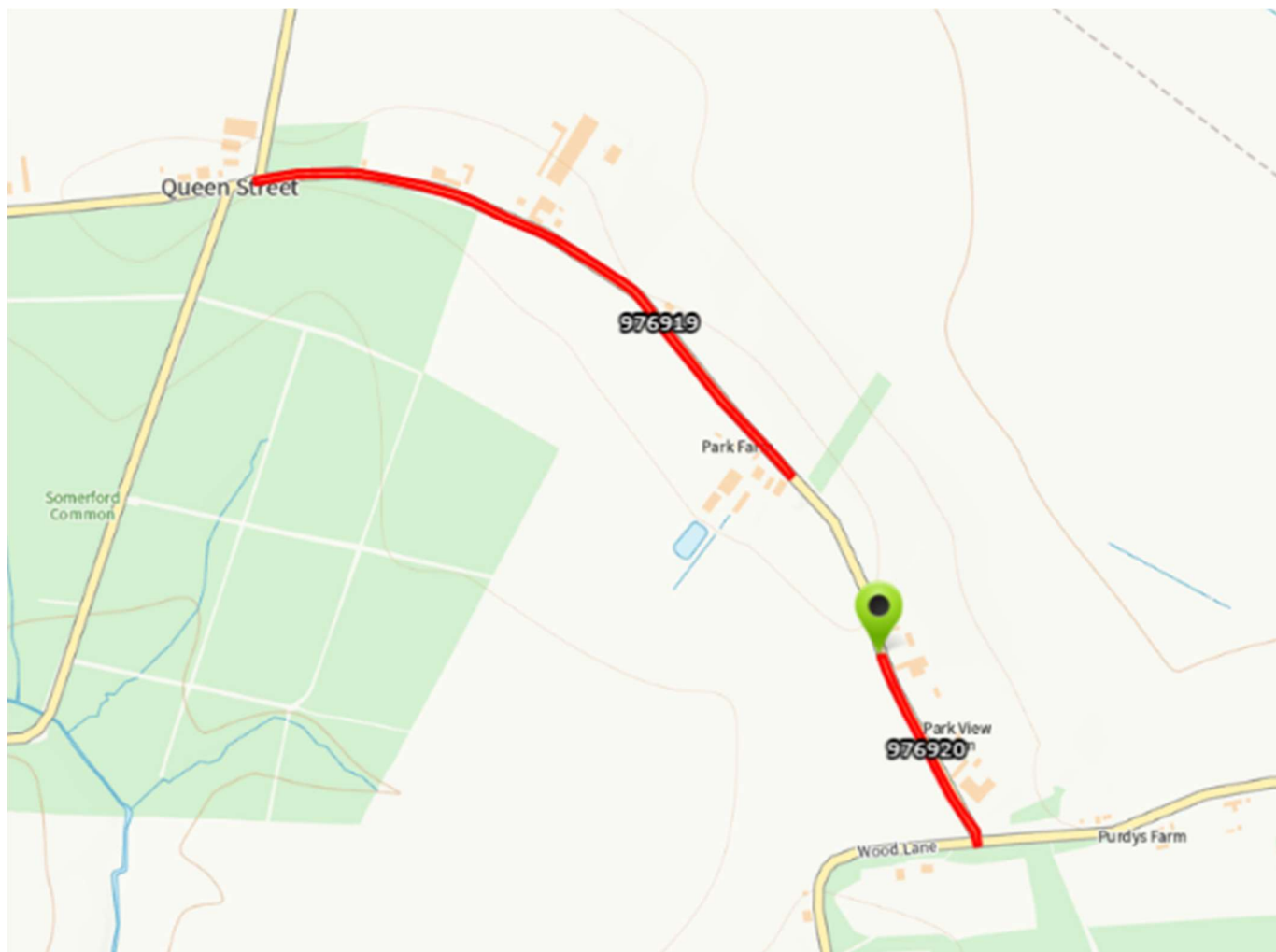
C10 CLYFFE PYPARD TO BUSHTON SURFACE DRESSING



FLAXLANDS LANE SURFACE DRESSING

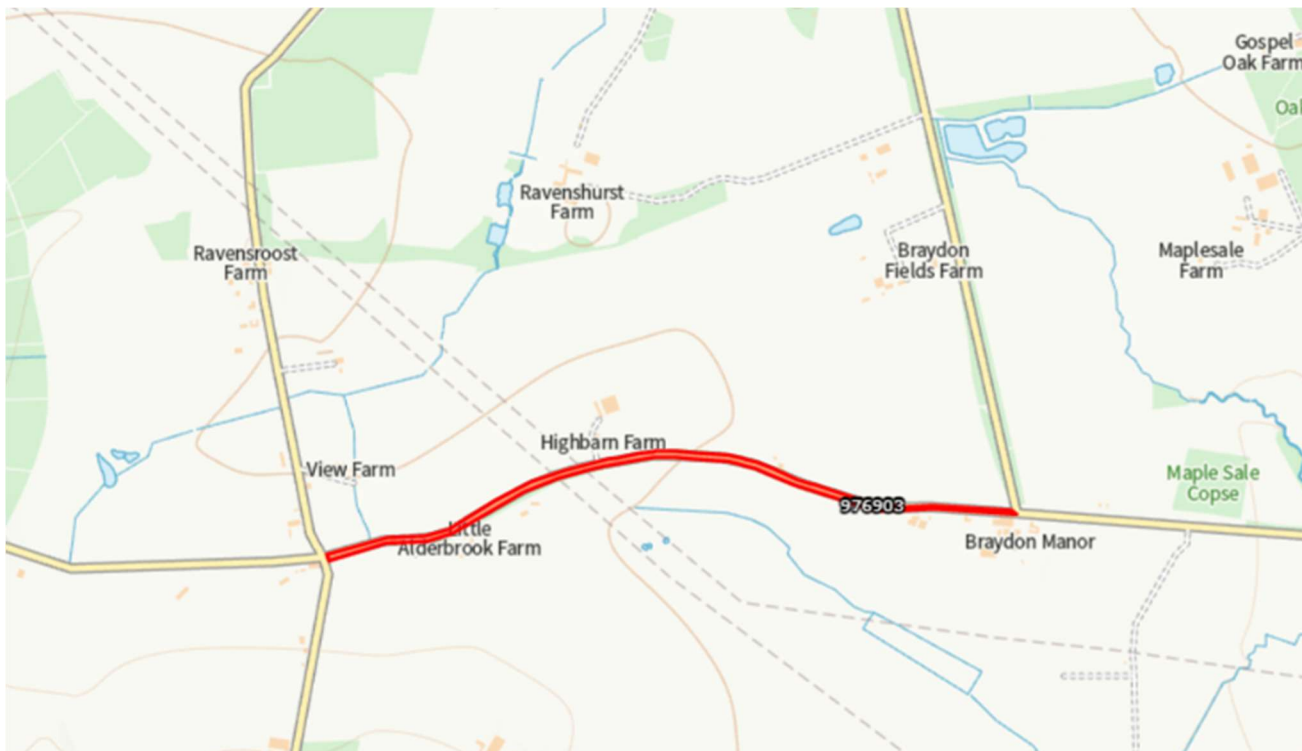


PARK FARM LANE CARRIAGEWAY REPAIRS



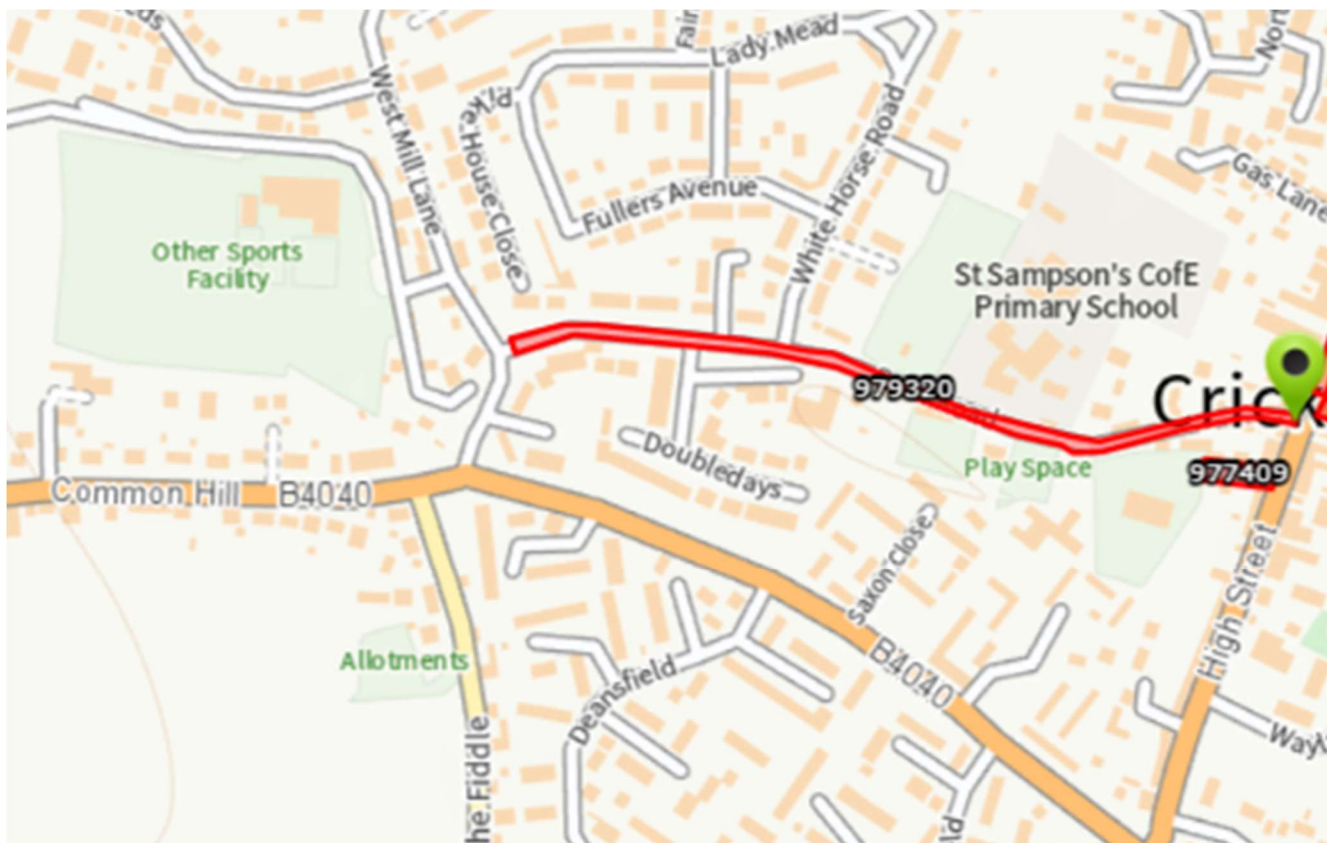
BRAYDON MANOR LANE TO OAK FARM

CARRIAGEWAY REPAIRS

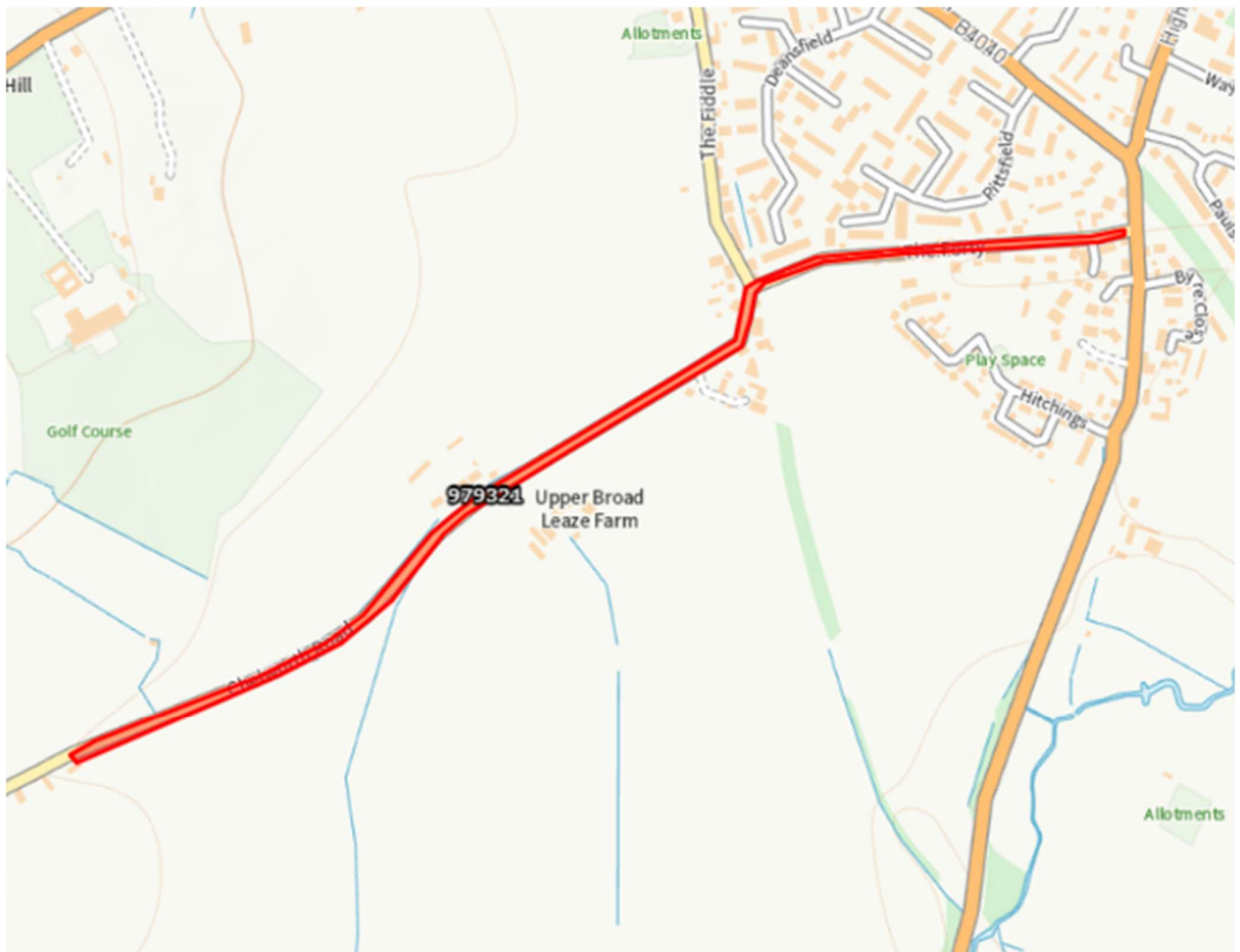


BATH ROAD CRICKLADE

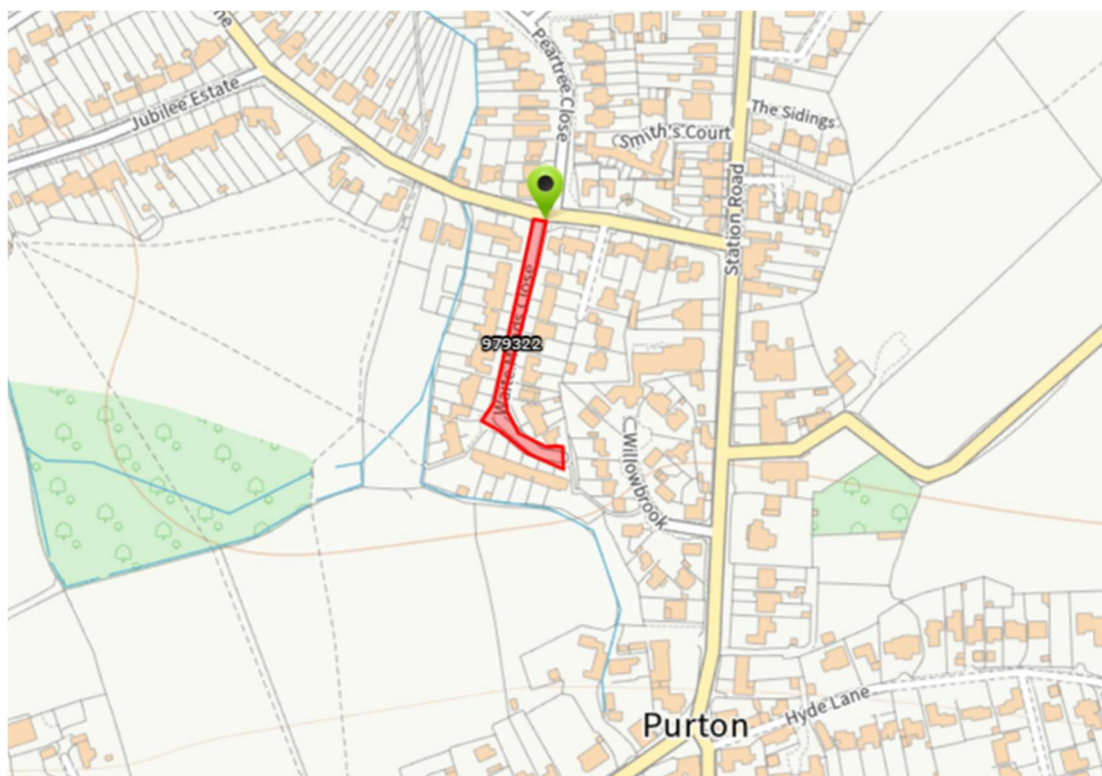
MICROASPHALT



UNCLASS CHELWORTH ROAD AND THE FORTY SURFACE DRESSING



WAITE MEAD CLOSE PURTON SURFACING



DOGRIDGE ESTATE PURTON

CARRIAGEWAY REPAIRS

